

AERODROME  
CHART - ICAO

ARP  
45°06'33"N  
042°06'45"E

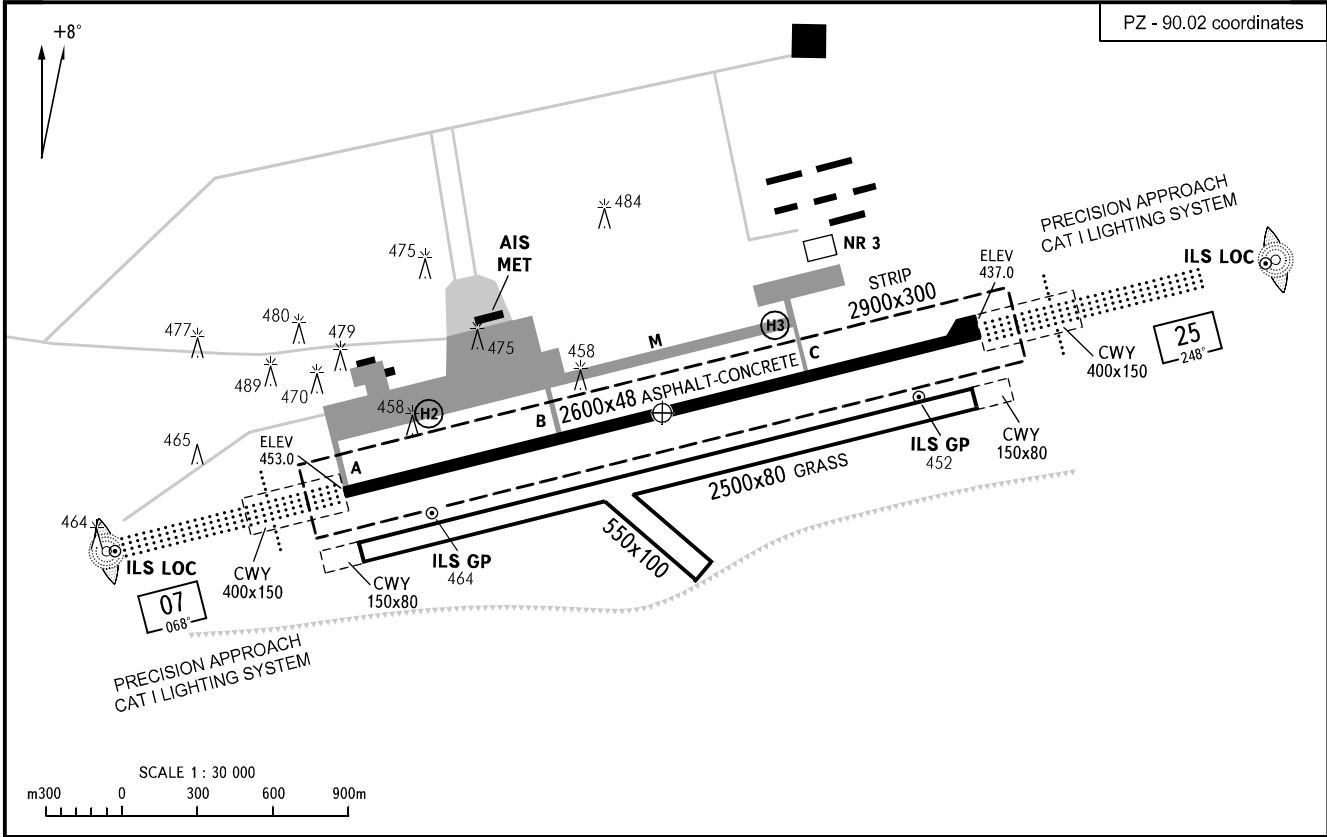
ELEV  
453m

TOWER 120.900

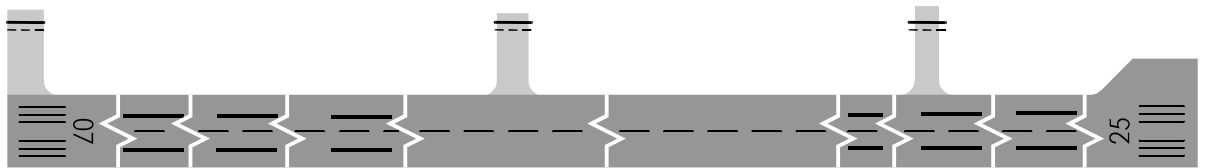
STAVROPOL, RUSSIA

SHPAKOVSKOYE

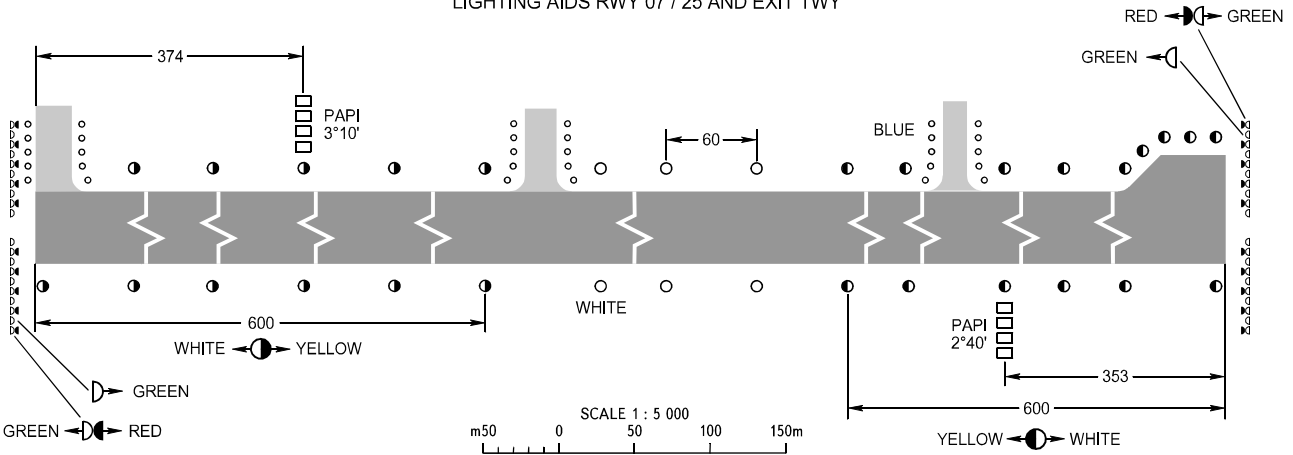
PZ - 90.02 coordinates



MARKING AIDS RWY 07 / 25 AND EXIT TWY



LIGHTING AIDS RWY 07 / 25 AND EXIT TWY



| RWY | DIRECTION (TRUE) | THR                       | BEARING STRENGTH            |
|-----|------------------|---------------------------|-----------------------------|
| 07  | 075°40'          | 45°06'22"N<br>042°05'48"E | PCN 29<br>/R/B/X/T<br>mixed |
| 25  | 255°41'          | 45°06'43"N<br>042°07'43"E |                             |

ELEVATIONS AND DIMENSIONS IN METRES  
BEARINGS ARE MAGNETIC

CHANGE: OBST