

AERODROME OBSTACLE CHART - ICAO

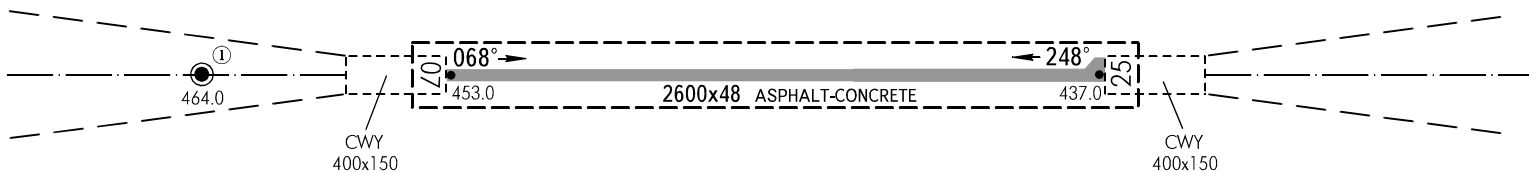
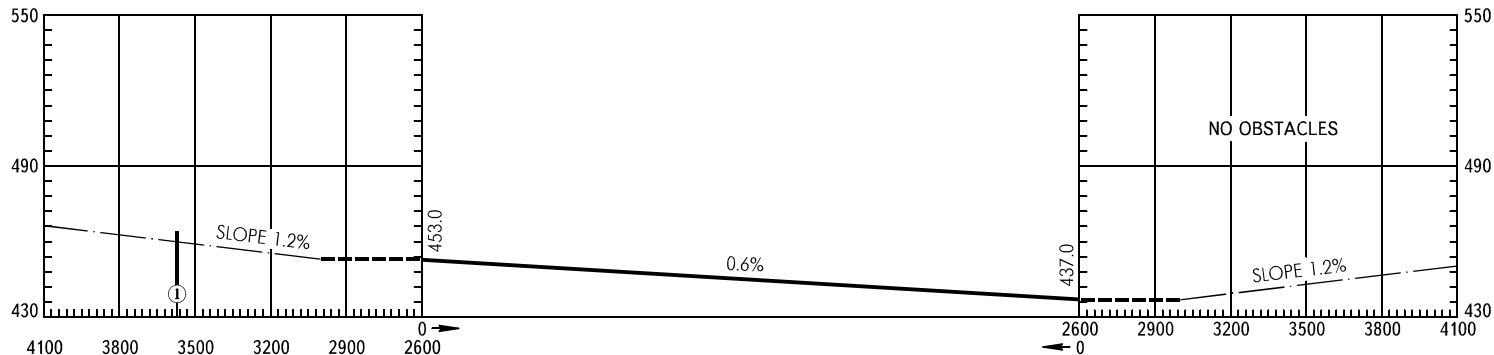
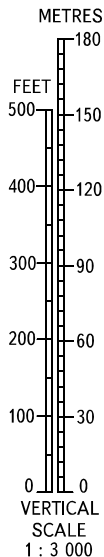
TYPE **A** (OPERATING LIMITATIONS)

DIMENSIONS AND ELEVATIONS IN METRES

STAVROPOL, RUSSIA
 SHPAKOVSKOYE
 RWY 07/25

MAGNETIC VARIATION **8°E**

DECLARED DISTANCES		
RWY 07		RWY 25
2600	TAKE-OFF RUN AVAILABLE	2600
3000	TAKE-OFF DISTANCE AVAILABLE	3000
2600	ACCELERATE STOP DISTANCE AVAILABLE	2600
2600	LANDING DISTANCE AVAILABLE	2600



LEGEND	
IDENTIFICATION NUMBER	①
POLE, TOWER, SPIRE, ANTENNA, ETC	●

