

AERODROME
CHART - ICAO

ARP
N47°15'30"
E039°49'05"

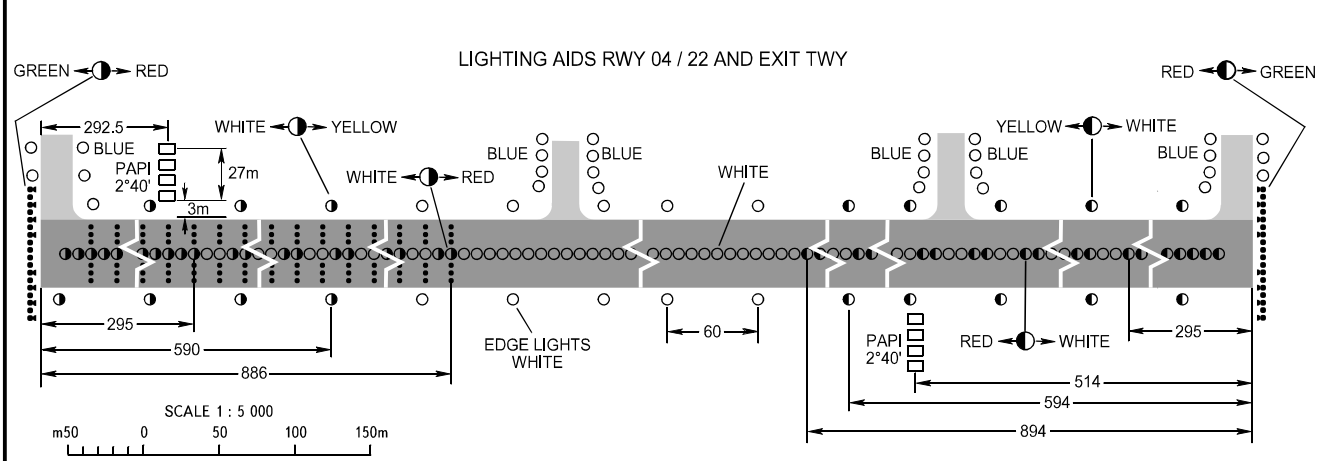
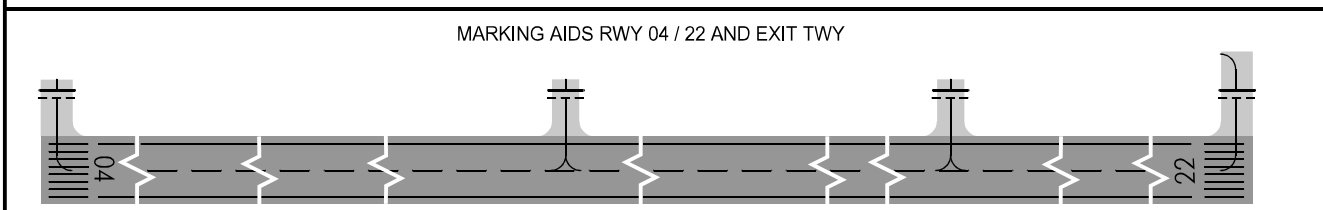
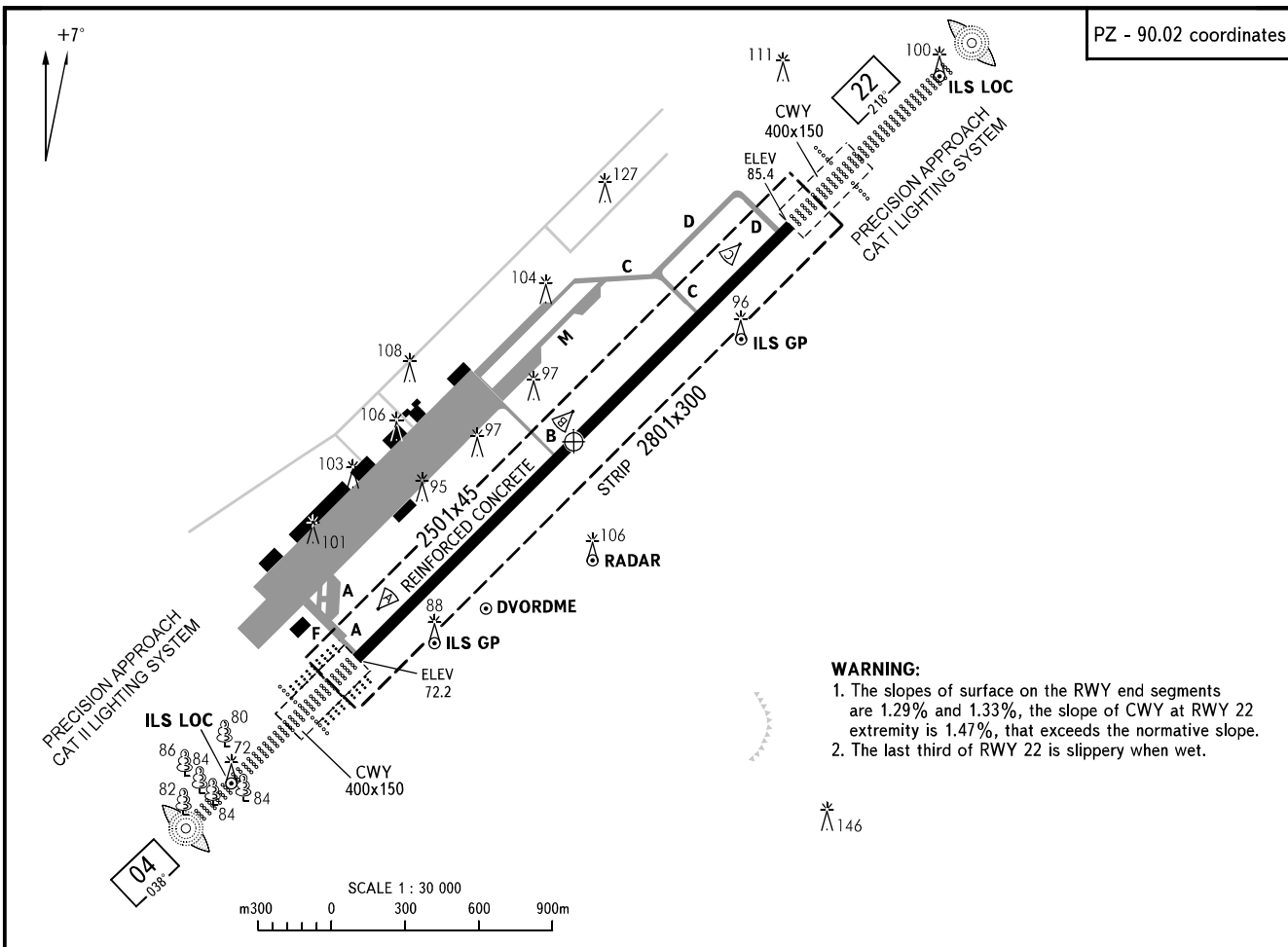
ELEV
85.4m

START 119.700
TAXIING 119.000

ROSTOV-NA-DONU, RUSSIA

ROSTOV-NA-DONU

PZ - 90.02 coordinates



RWY	DIRECTION (TRUE)	THR	BEARING STRENGTH
04	045°37'	47°15'01.31"N 039°48'22.28"E	PCN 33 /R/C/W/T
22	225°37'	47°15'57.96"N 039°49'47.27"E	

ELEVATIONS AND
DIMENSIONS IN METRES
BEARINGS ARE MAGNETIC

CHANGE: COORD. WARNING