

AERODROME OBSTACLE CHART - ICAO

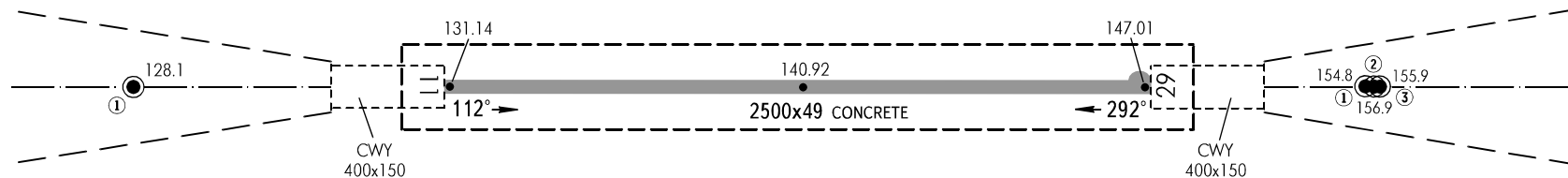
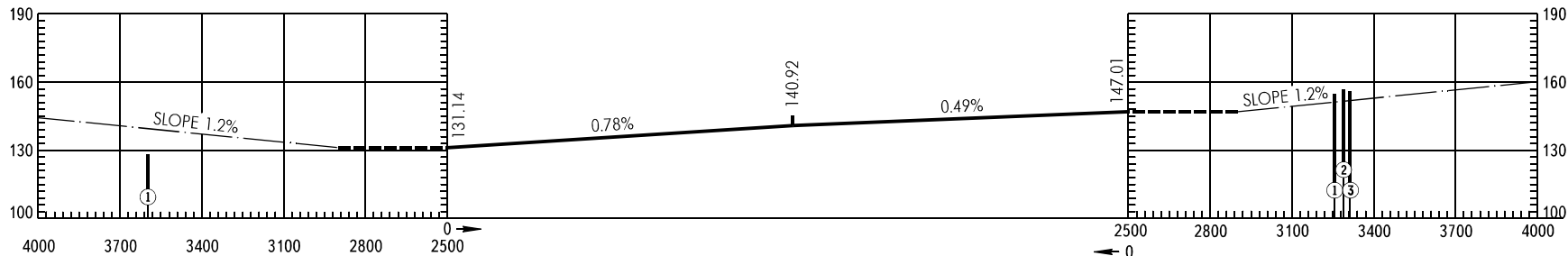
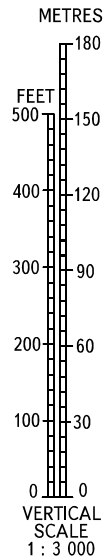
TYPE **A** (OPERATING LIMITATIONS)

DIMENSIONS AND ELEVATIONS IN METRES

VOLGOGRAD, RUSSIA
GUMRAK
RWY 11/29

MAGNETIC VARIATION **8° E**

DECLARED DISTANCES		
RWY 11		RWY 29
2500	TAKE-OFF RUN AVAILABLE	2500
2900	TAKE-OFF DISTANCE AVAILABLE	2900
2500	ACCELERATE STOP DISTANCE AVAILABLE	2500
2500	LANDING DISTANCE AVAILABLE	2500



HORIZONTAL SCALE 1 : 25 000

METRES



FEET

LEGEND

IDENTIFICATION NUMBER	①
ANTENNA, POLE	●