

# AERODROME OBSTACLE CHART - ICAO

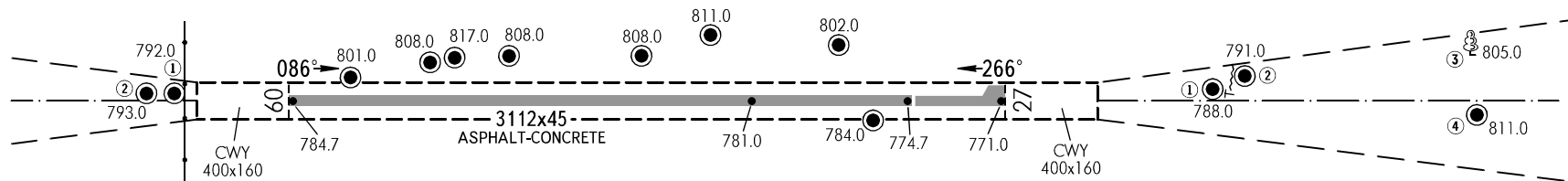
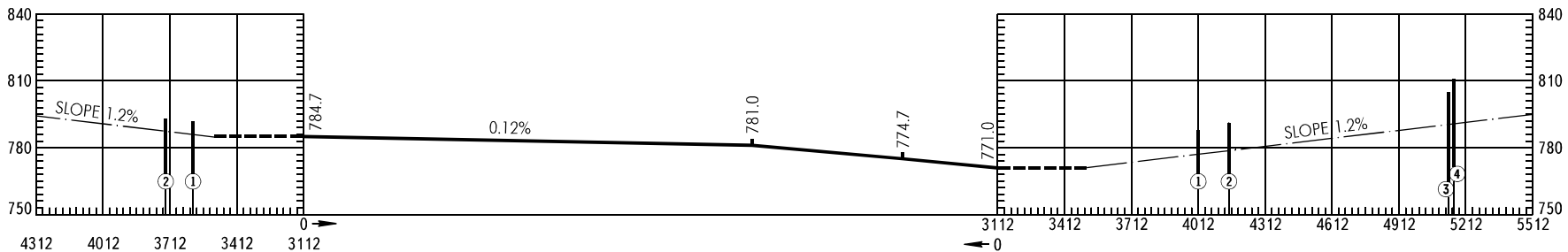
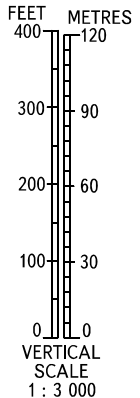
TYPE **A** (OPERATING LIMITATIONS)

DIMENSIONS AND ELEVATIONS IN METRES

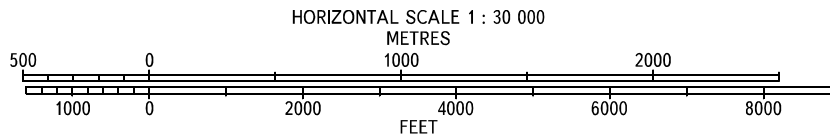
**DUSHANBE, TAJIKISTAN**  
DUSHANBE  
RWY 09/27

MAGNETIC VARIATION 4°E

DECLARED DISTANCES		
RWY 09		RWY 27
3012	TAKE-OFF RUN AVAILABLE	3012
3412	TAKE-OFF DISTANCE AVAILABLE	3412
3012	ACCELERATE STOP DISTANCE AVAILABLE	3012
3112	LANDING DISTANCE AVAILABLE	2705



LEGEND	
IDENTIFICATION NUMBER	①
TREE	🌳
CONCRETE FENCE	—+—+—+—+—
POLE, TOWER, ANTENNA	●
ELECTRIC LINE	—T—T—T—T—T—



**WARNING**  
First 100m of RWY 09/27 not available for take-off.