

AERODROME  
CHART - ICAO

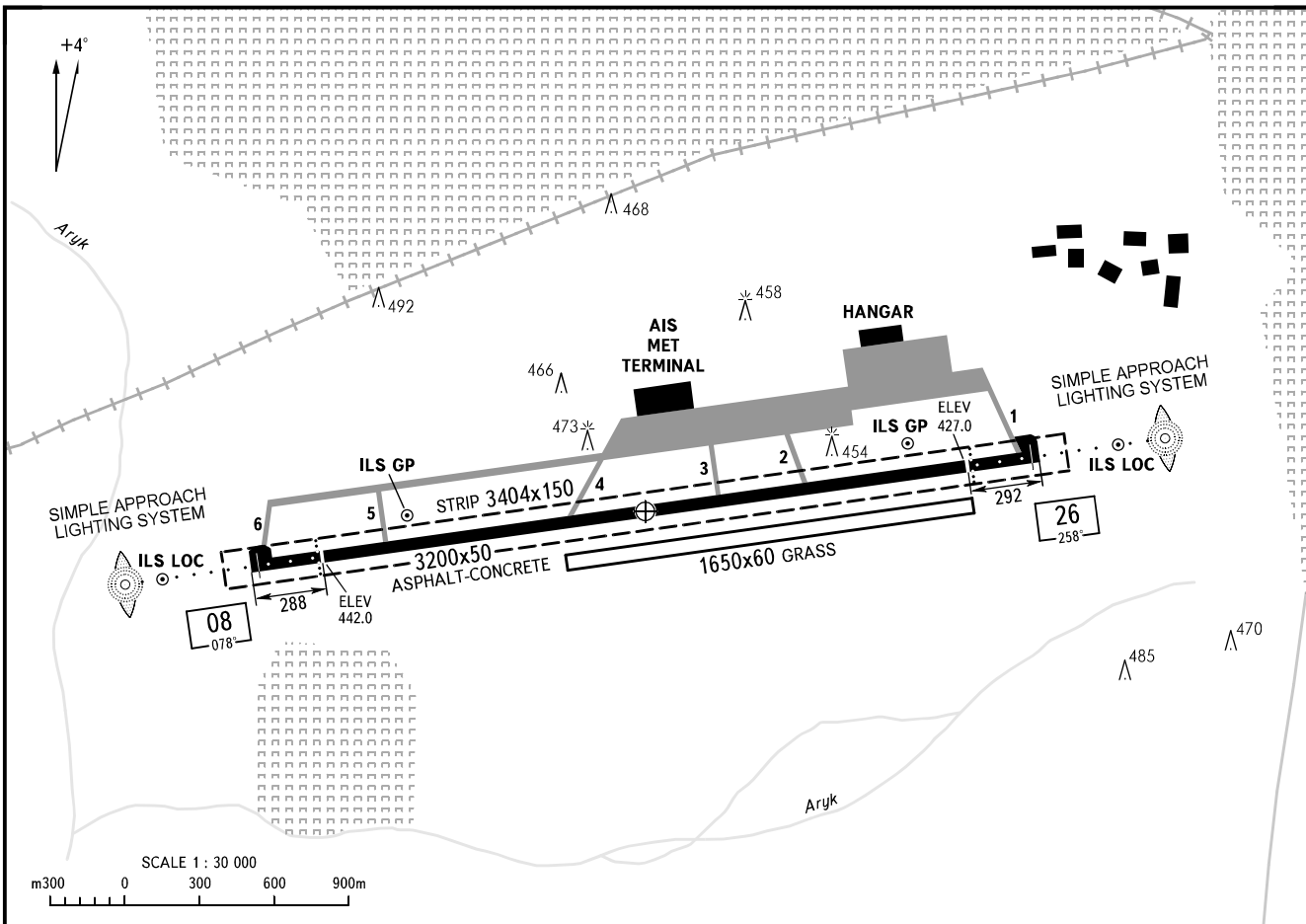
ARP  
N40°12.9'  
E069°41.8'

ELEV  
442.0m

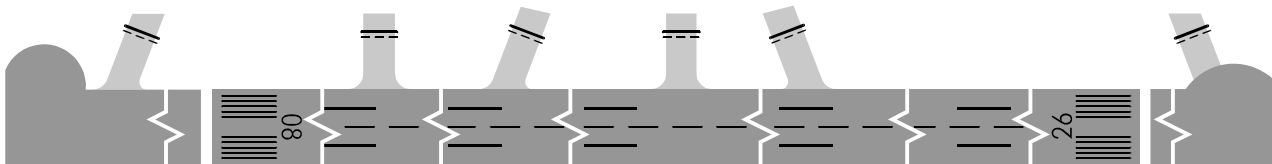
START 120.3  
TAXIING 121.9

KHUJAND, TAJIKISTAN

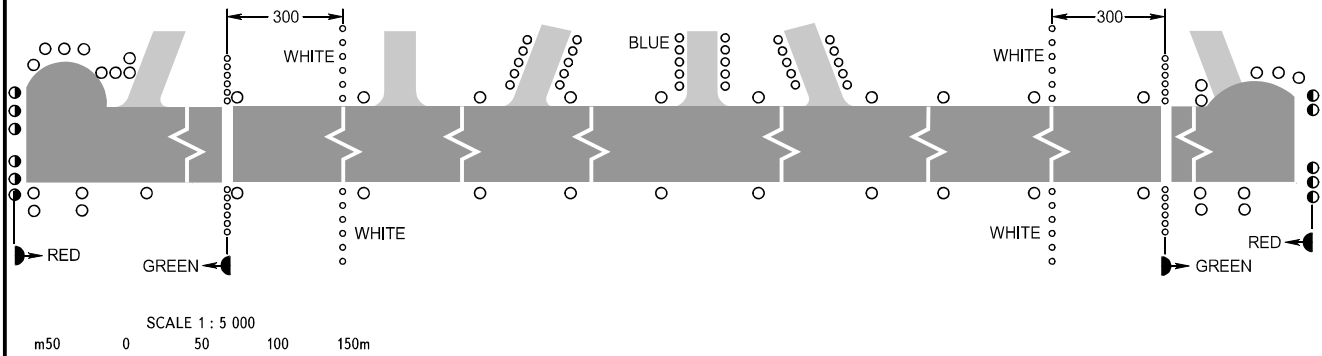
KHUJAND



MARKING AIDS RWY 08 / 26 AND EXIT TWY



LIGHTING AIDS RWY 08 / 26 AND EXIT TWY



AERODROME LIGHTING	RWY	DIRECTION (TRUE)	THR	BEARING STRENGTH
Approach: RWY 08/26 LIL	08	082°21'	N40°12.8' E069°40.8'	PCN 70 /F/B/X/T
Runway: Edge-white, last 600m yellow				
Threshold: Green	26	262°21'	N40°13.0' E069°42.7'	

ELEVATIONS AND DIMENSIONS IN METRES  
BEARINGS ARE MAGNETIC

CHANGE: Name