

AERODROME
CHART - ICAO

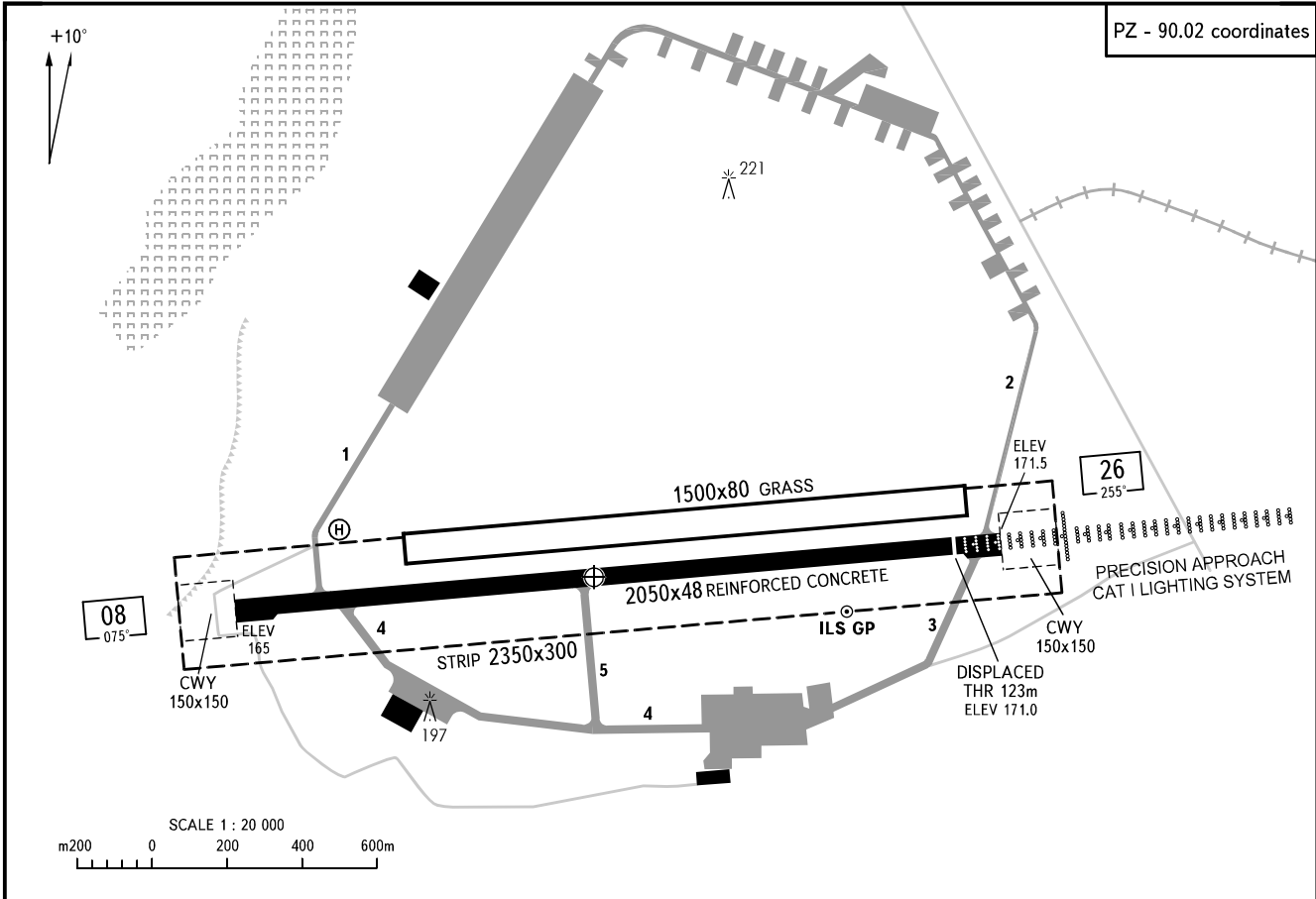
ARP
55°30'27"N
037°30'15"E

ELEV
172m

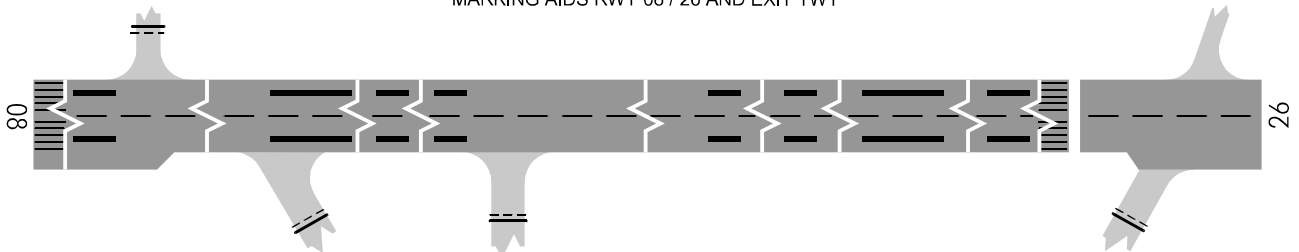
TOWER 119.200

OSTAFYEVO, RUSSIA

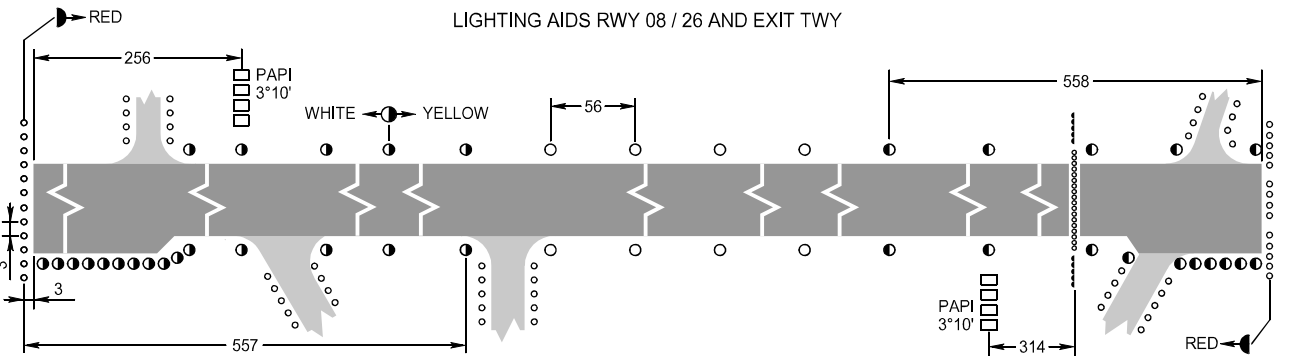
OSTAFYEVO



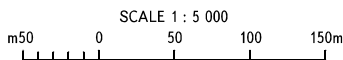
MARKING AIDS RWY 08 / 26 AND EXIT TWY



LIGHTING AIDS RWY 08 / 26 AND EXIT TWY



| RWY | DIRECTION (TRUE) | THR | BEARING STRENGTH |
|-----|------------------|---------------------------|-------------------|
| 08 | 084°46.32' | 55°30'24"N 037°29'17"E | PCN 31 R/A/X/T |
| 26 | 264°46.32' | 55°30'30"N 037°31'06"E | |



ELEVATIONS AND DIMENSIONS IN METRES
BEARINGS ARE MAGNETIC