

AERODROME
CHART - ICAO

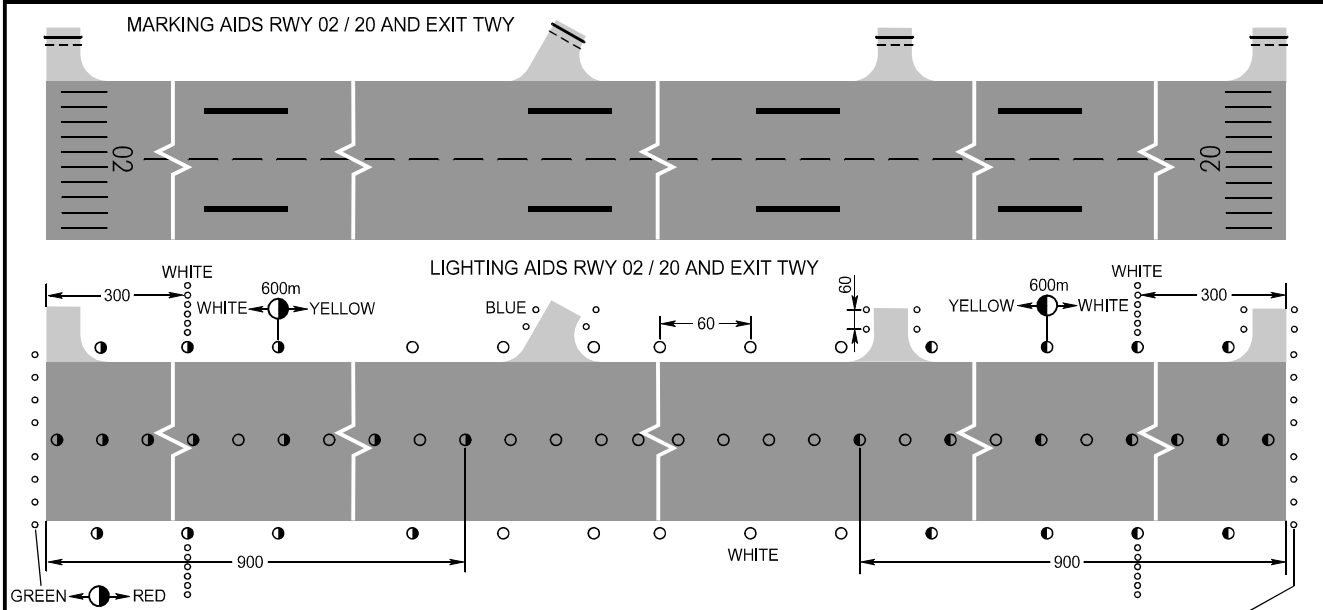
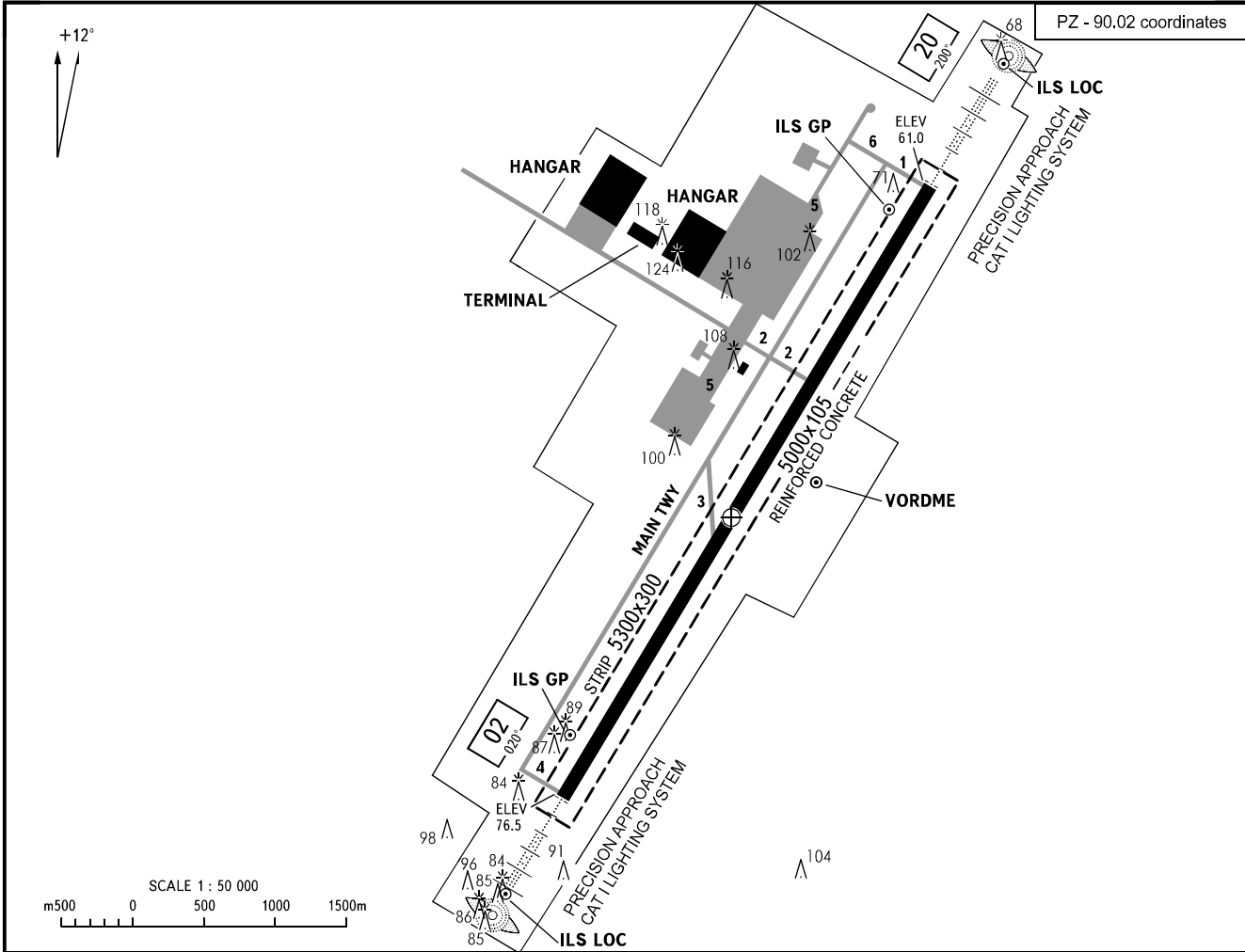
ARP
54°23'58"N
048°48'04"E

ELEV
77m

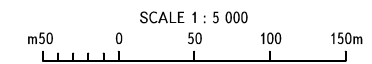
APRON 119.000
START 124.200
TAXIING 124.200

ULYANOVSK, RUSSIA

VOSTOCHNY



RWY	DIRECTION (TRUE)	THR	BEARING STRENGTH
02	031°14'	54°22'54.64"N 048°46'57.85"E	PCN 63 R/A/W/T
20	211°14'	54°25'12.92"N 048°49'21.59"E	



ELEVATIONS AND
DIMENSIONS IN METRES
BEARINGS ARE MAGNETIC

CHANGE: ELEV, COORD, OBST