

AERODROME
CHART - ICAO

ARP
51°04'21"N
058°35'45"E

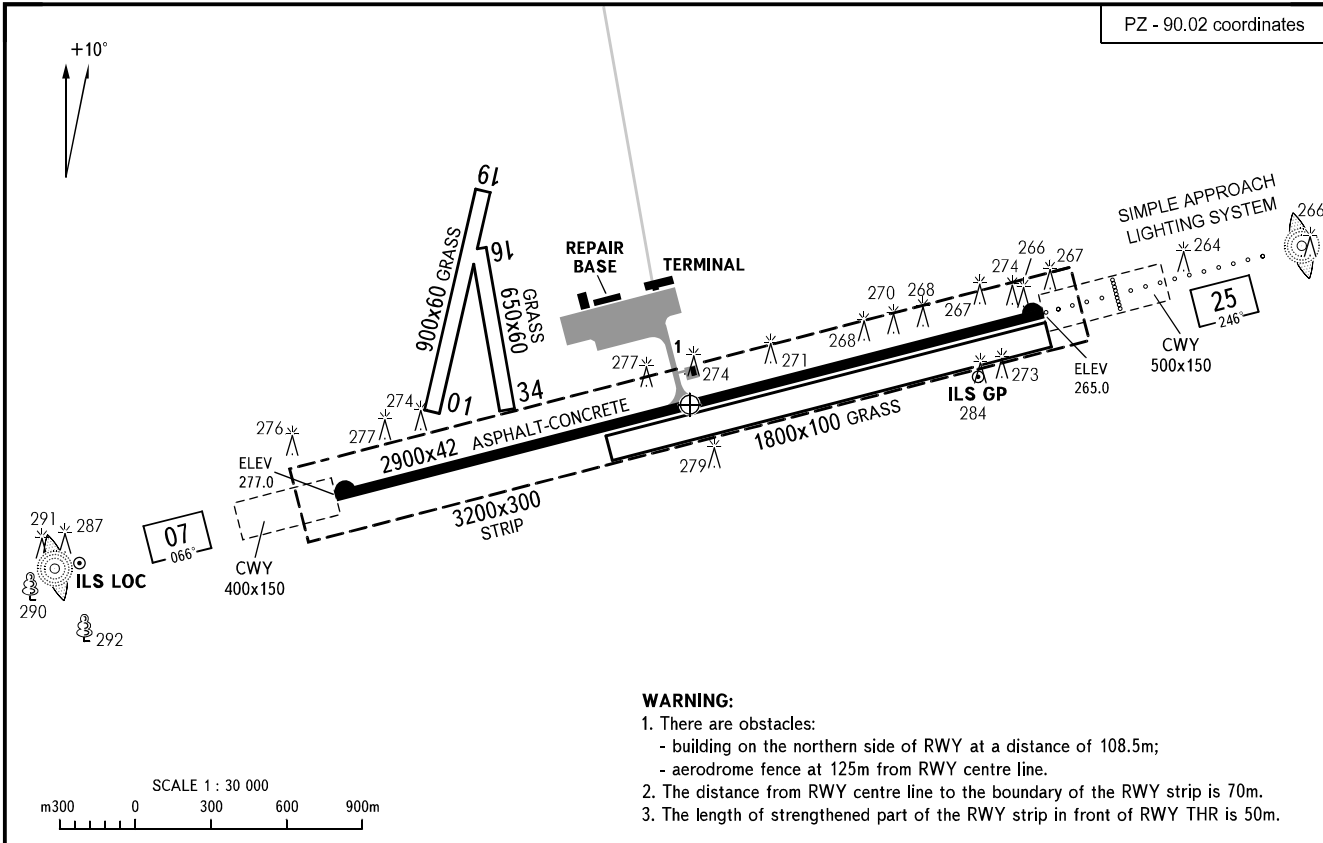
ELEV
277.0

TOWER 122.700

ORSK, RUSSIA

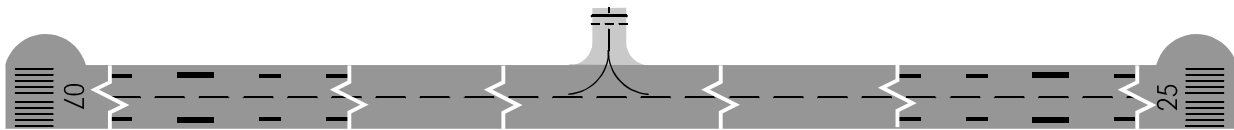
ORSK

PZ - 90.02 coordinates

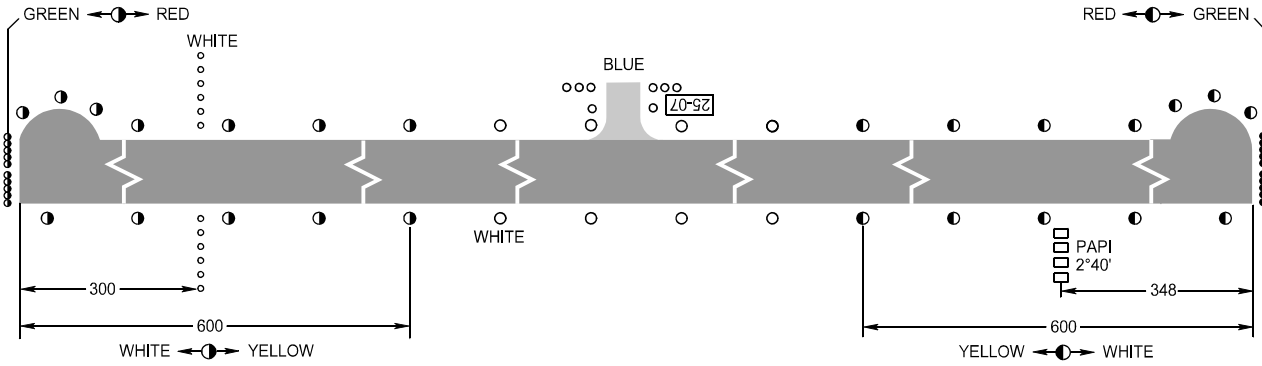


- WARNING:**
- There are obstacles:
 - building on the northern side of RWY at a distance of 108.5m;
 - aerodrome fence at 125m from RWY centre line.
 - The distance from RWY centre line to the boundary of the RWY strip is 70m.
 - The length of strengthened part of the RWY strip in front of RWY THR is 50m.

MARKING AIDS RWY 07 / 25 AND EXIT TWY



LIGHTING AIDS RWY 07 / 25 AND EXIT TWY



RWY	DIRECTION (TRUE)	THR	BEARING STRENGTH	DECLARED DISTANCES		
				RWY 07		RWY 25
07	076°42'35"	51°04'10.28"N 058°34'32.13"E	PCN 33 /F/C/X/T	2900	TORA	2900
				3400	TODA	3300
				2900	ASDA	2900
25	256°44'28"	51°04'31.83"N 058°36'57.11"E		2900	LDA	2900

ELEVATIONS AND DIMENSIONS IN METRES
BEARINGS ARE MAGNETIC

CHANGE: COORD, PCN