

机场障碍物图-A型(运行限制)

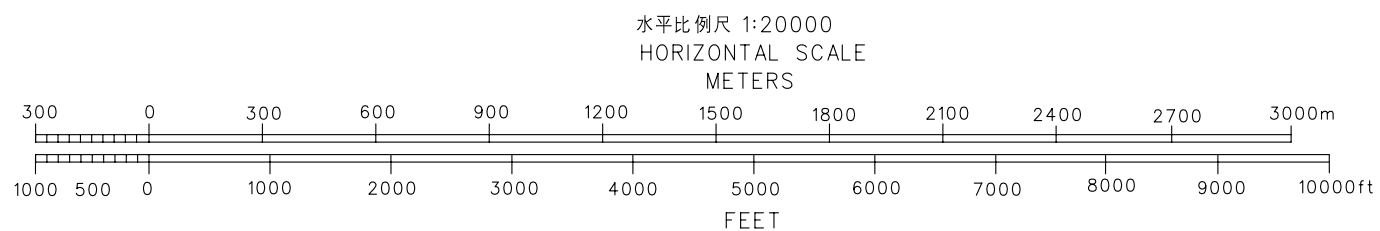
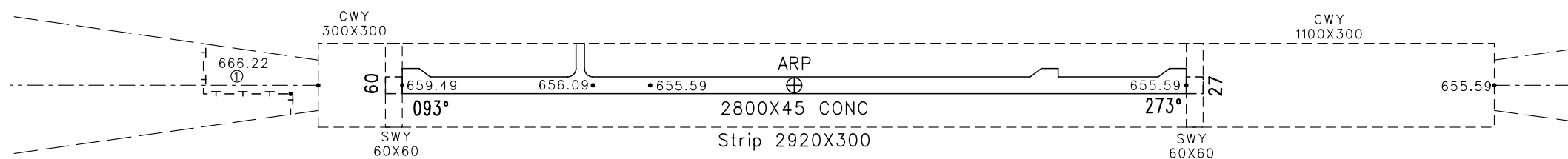
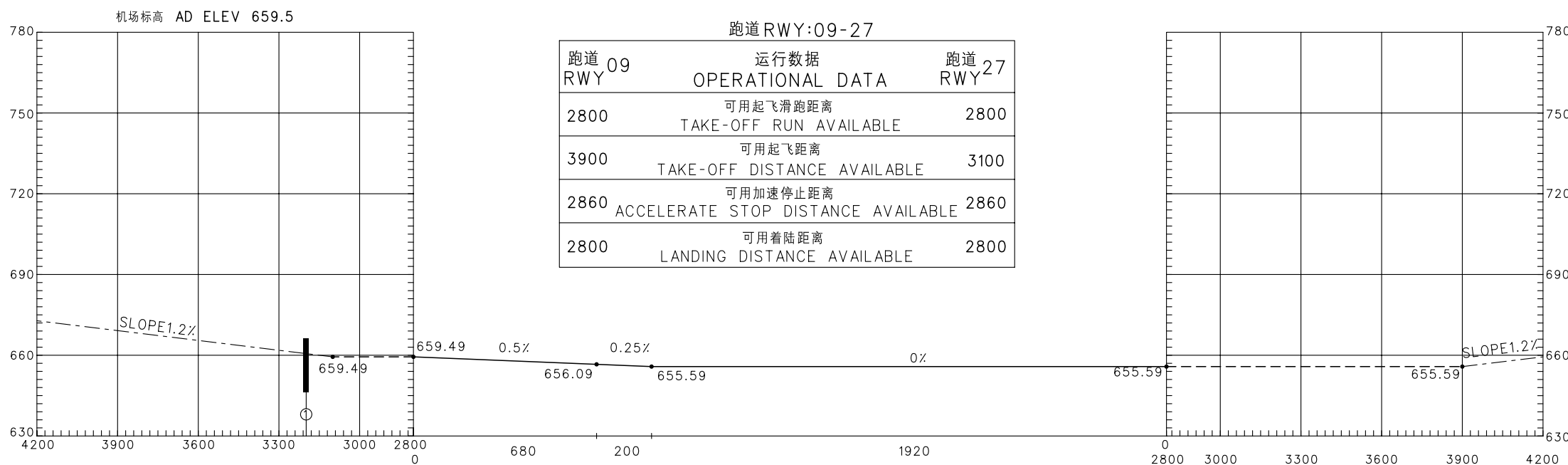
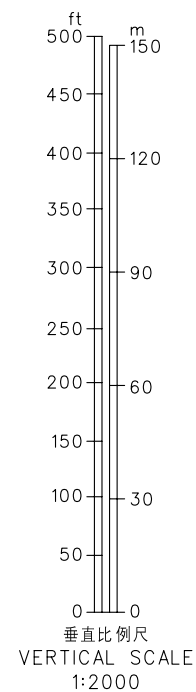
AERODROME OBSTRUCTION CHART-ICAO

TYPE A(OPERATING LIMITATIONS)

呼伦贝尔/海拉尔 ZBLA HULUNBEIER/Hailar

尺度和标高为米,方位为磁方位 DIMENSIONS AND ELEVATIONS IN METERS BEARINGS ARE MAGNETIC

MAGNETIC VARIATION 磁差 9° W 西



| 图例 LEGEND | |
|--------------|----------------------------|
| ① | 障碍物编号 IDENTIFICATION NO |
| - - - - | 铁围杆 METAL BARRIER |
| | |

| 修正记录 AMENDMENT RECORD | | |
|----------------------------------|------------|-------------------|
| 编号 Nr | 日期 DATE | 修正人 ENTERED BY |
| | | |
| <i>Changes: Name of airport.</i> | | |