

机场障碍物图-A型(运行限制)  
**AERODROME OBSTRUCTION CHART-ICAO**  
 TYPE A(OPERATING LIMITATIONS)

太原/武宿 ZBYN TAIYUAN/Wusu

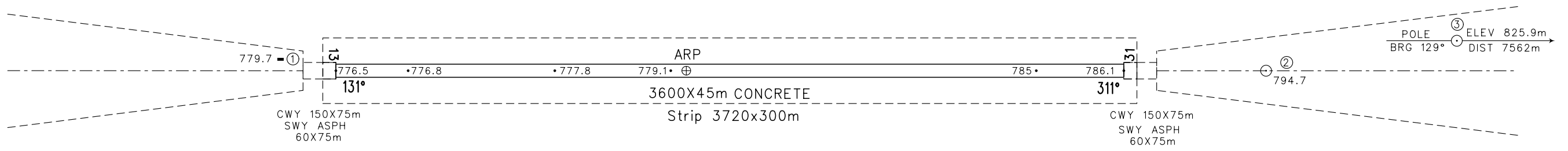
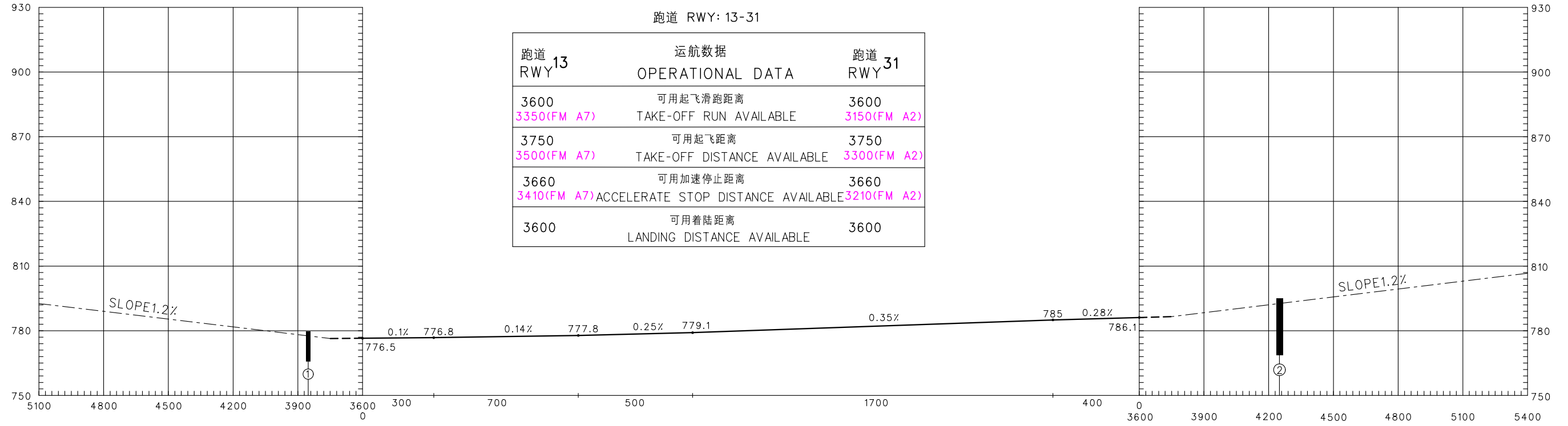
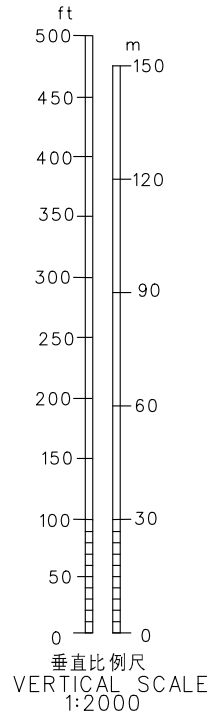
尺度和标高为米,方位为磁方位 DIMENSIONS AND ELEVATIONS IN METERS BEARINGS ARE MAGNETIC

MAGNETIC VARIATION 磁差 4° W 西

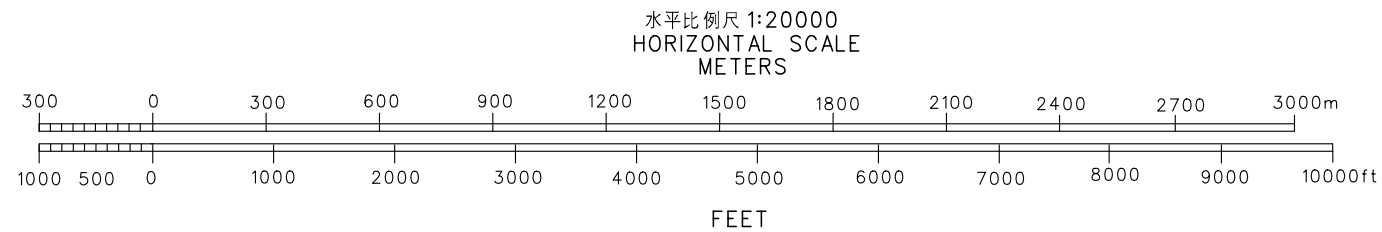
机场标高 AD ELEV 786m

跑道 RWY: 13-31

跑道 RWY 13	运营数据 OPERATIONAL DATA	跑道 RWY 31
3600 3350(FM A7)	可用起飞滑跑距离 TAKE-OFF RUN AVAILABLE	3600 3150(FM A2)
3750 3500(FM A7)	可用起飞距离 TAKE-OFF DISTANCE AVAILABLE	3750 3300(FM A2)
3660 3410(FM A7)	可用加速停止距离 ACCELERATE STOP DISTANCE AVAILABLE	3660 3210(FM A2)
3600	可用着陆距离 LANDING DISTANCE AVAILABLE	3600



图例 LEGEND	
①	障碍物编号 IDENTIFICATION NR
▬	停止道 SWY
⊙	天线杆 POLE
■	建筑物 BUILDING



修正记录 AMENDMENT RECORD		
编号 Nr	日期 DATE	修正人 ENTERED BY

Changes:Operational data.