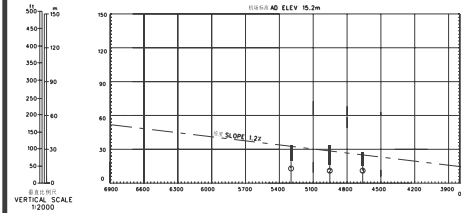


机场障碍物图-A型(运行限制)
AERODROME OBSTRUCTION CHART-ICAO
TYPE A(OPERATING LIMITATIONS)

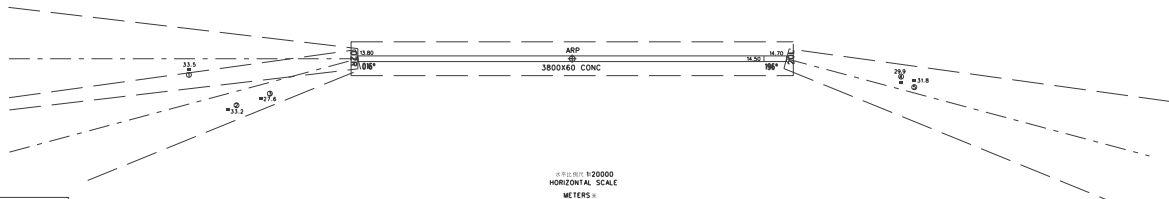
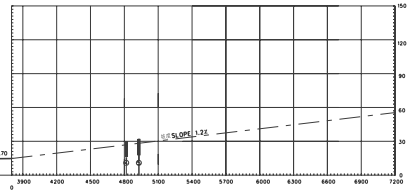
广州/白云 ZGGG GUANGZHOU/Beiyun
RWY 20L/02R

所有尺寸均以米为单位，磁偏角为2°W

MAGNETIC VARIATION 磁偏角 2°W



跑道 RWY 20L	运行数据 OPERATIONAL DATA	跑道 RWY 02R
可用起飞滑跑距离	3800 TAKE-OFF RUN AVAILABLE	3800
可用起飞距离	3800 TAKE-OFF DISTANCE AVAILABLE	3800
可用加速停止距离	3800 ACCELERATE STOP DISTANCE AVAILABLE	3800
可用着陆距离	3600 LANDING DISTANCE AVAILABLE	3800



图例 LEGEND	
①	障碍物标识 IDENTIFICATION NR
■	建筑物 BUILDING
▲	MTN
○	等高线 CONTOUR

修订记录 AMENDMENT RECORD		
序号 NO	日期 DATE	更改人 ENTERED BY