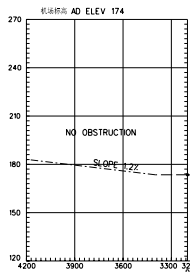
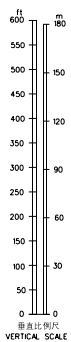


机场障碍物图-A型(运行限制)
AERODROME OBSTRUCTION CHART-ICAO
TYPE A(OPERATING LIMITATIONS)

桂林/两江 ZGKL GUILIN/Liangjiang

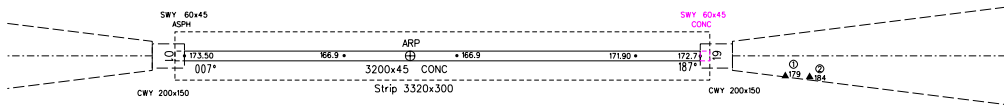
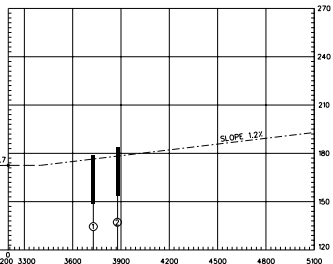
尺寸和标高为米, 方位为磁方位 DIMENSIONS AND ELEVATIONS IN METERS BEARINGS ARE MAGNETIC

MAGNETIC VARIATION 磁差 2° W 西




跑道 RWY: 01-19

跑道 RWY 01	运行数据 OPERATION DATA	跑道 RWY 19
3200	可用起飞滑跑距离 TAKE-OFF RUN AVAILABLE	3200
3400	可用加速停止距离 ACCELERATE STOP DISTANCE AVAILABLE	3400
3260	可用加速停止距离 ACCELERATE STOP DISTANCE AVAILABLE	3260
3200	可用着陆距离 AVAILABLE LANDING DISTANCE AVAILABLE	3200



水平比例尺 1:20000
HORIZONTAL SCALE
METERS 米



图例 LEGEND	
①	障碍物编号 IDENTIFICATION NR
▲	MTN
— —	停止道 SWY

修正记录 AMENDMENT RECORD		
编号 NR	日期 DATE	修正人 ENTERED BY

Changes to this chart: