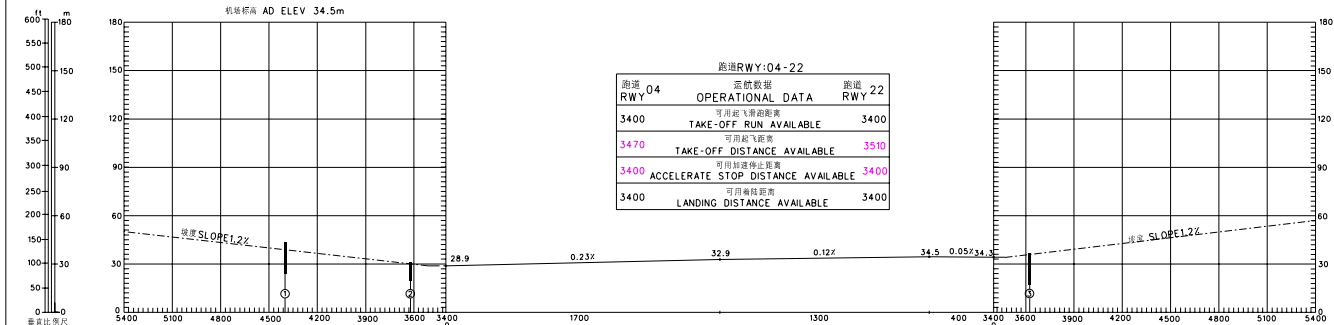


机场障碍物图-A型(运行限制)
AERODROME OBSTRUCTION CHART-ICAO
TYPE A(OPERATING LIMITATIONS)

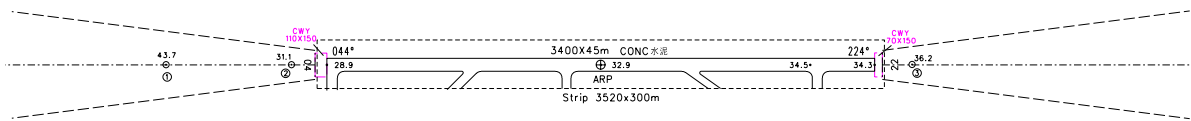
武汉/天河 ZHHH WUHAN/Tianhe

高度和标高为米,方位为磁方位 DIMENSIONS AND ELEVATIONS IN METERS BEARINGS ARE MAGNETIC

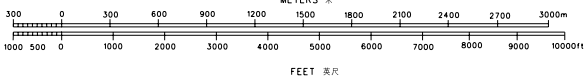
MAGNETIC VARIATION 磁差 2°24'西



垂直比例尺
1:2000



水平比例尺 1:20000
HORIZONTAL SCALE
METERS 米



图例 LEGEND	
①	障碍物编号 IDENTIFICATION NR
⊙	天沟杆 POLE
— —	停止道 SWY

修正记录 AMENDMENT RECORD		
编号 Nr	日期 DATE	修正人 ENTERED BY

Changes: CWY, TODA, ASDA dimensions; SWY withdrawn.