
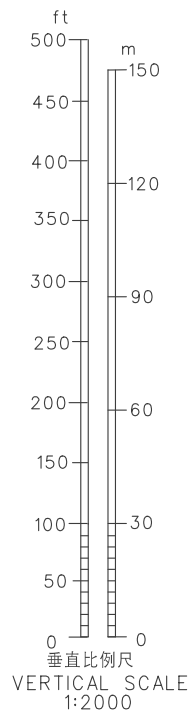


机场障碍物图-A型(运行限制)  
AERODROME OBSTRUCTION CHART-ICAO  
TYPE A(OPERATING LIMITATIONS)

丽江/三义 ZPLJ LIJIANG/Sanyi  
RWY 02/20

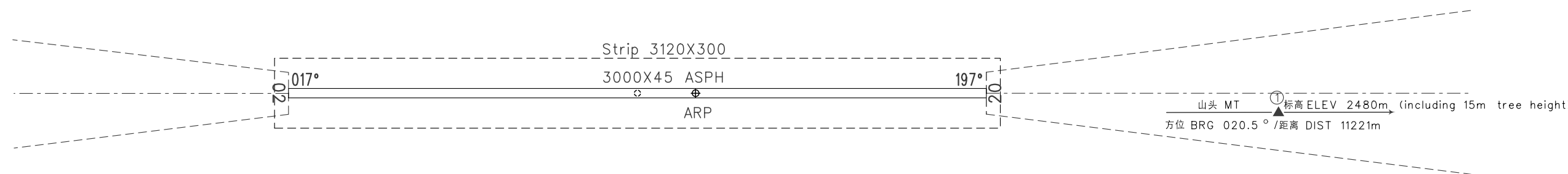
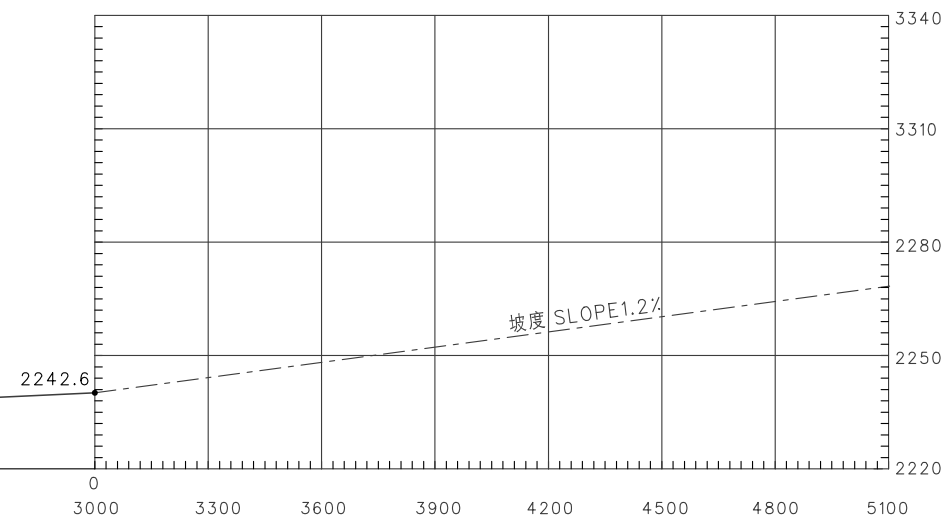
尺度和标高为米,方位为磁方位 DIMENSIONS AND ELEVATIONS IN METERS BEARINGS ARE MAGNETIC

MAGNETIC VARIATION 磁差1° W 西



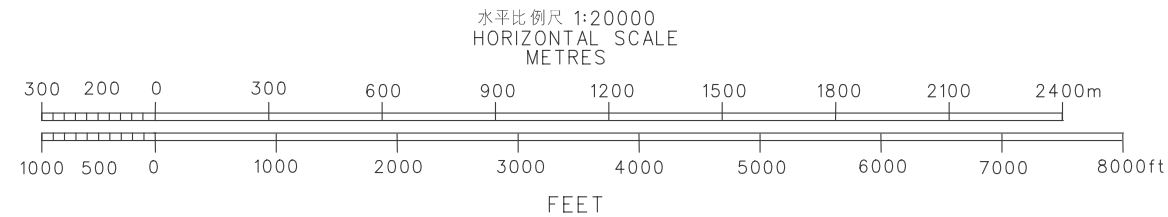
跑道 RWY:02-20

跑道 RWY 02	运营数据 OPERATIONAL DATA	跑道 RWY 20
3000	可用起飞滑跑距离 TAKE-OFF RUN AVAILABLE	3000
3000	可用起飞距离 TAKE-OFF DISTANCE AVAILABLE	3000
3000	可用加速停止距离 ACCELERATE STOP DISTANCE AVAILABLE	3000
3000	可用着陆距离 LANDING DISTANCE AVAILABLE	3000



图例 LEGEND

①	障碍物编号 IDENTIFICATION NR
▲	山 MT



修正记录 AMENDMENT RECORD

编号 Nr	日期 DATE	修正人 ENTERED BY