

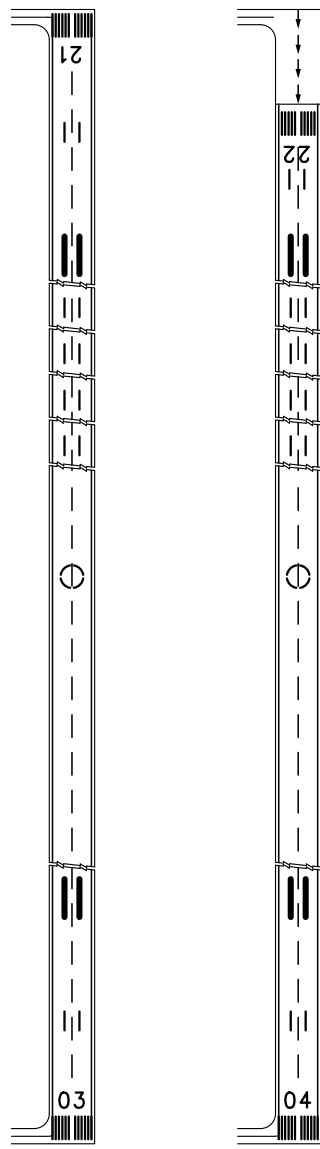
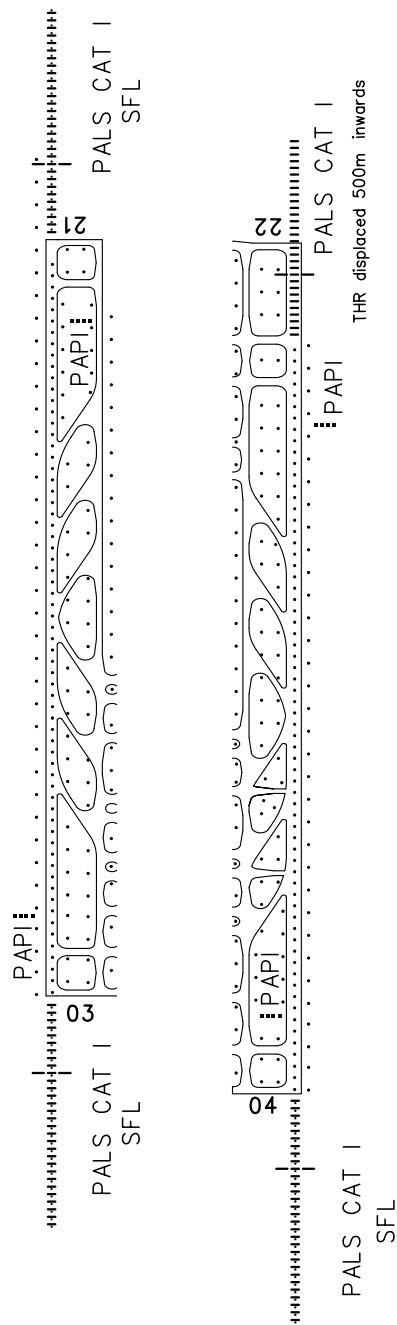
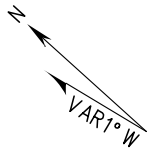
AERODROME CHART

ATIS 128.45 GND(E) 121.65(121.85)
 D-ATIS 131.45 GND(W) 121.95(121.85)
 TWR(E) 118.1(118.85) Delivery 121.7(121.85)
 TWR(W) 130.6(118.85) DCL 131.45

ZPPP KUNMING/Changshui

N25° 06.3' E102° 56.5' ELEV 2104m

BEARINGS ARE MAGNETIC
 ALTITUDES, DISTANCES,
 ELEVATIONS AND HEIGHTS
 IN METERS



LIGHTS

ACFT Type	TAKE-OFF MINIMA(WITH RELIABLE ALTN)(m)			
	RWY 03/21, 04/22	RWY 03/21, 04/22	RWY 03/21, 04/22	RWY 03/21, 04/22
REDL				
2 TURB ENG or 3&4 ENG	RVR400 VIS800	RVR500 VIS800	NIL (Day only)	
CAT A.B C.D				
Other	VIS1600			

RWY03	RWY21	RWY04	RWY22
PALS CAT I PAPI REDL RCLL SFL	PALS CAT I PAPI REDL RCLL SFL	PALS CAT I PAPI REDL RCLL SFL	PALS CAT I PAPI REDL RCLL

Changes: Nil.