

机场障碍物图-A型(运行限制)

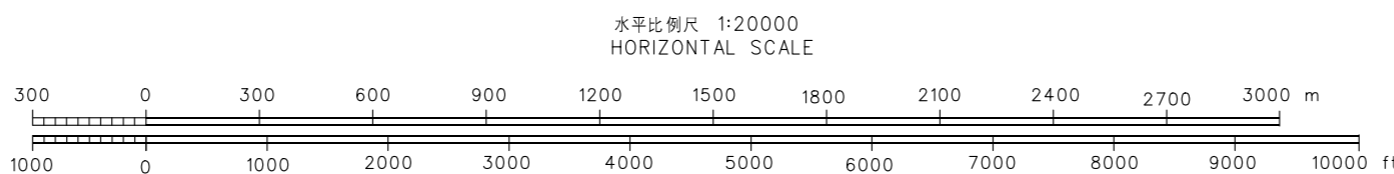
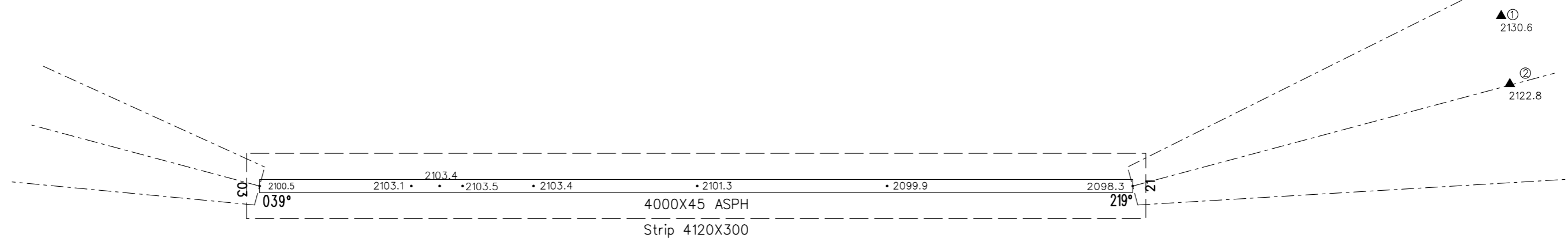
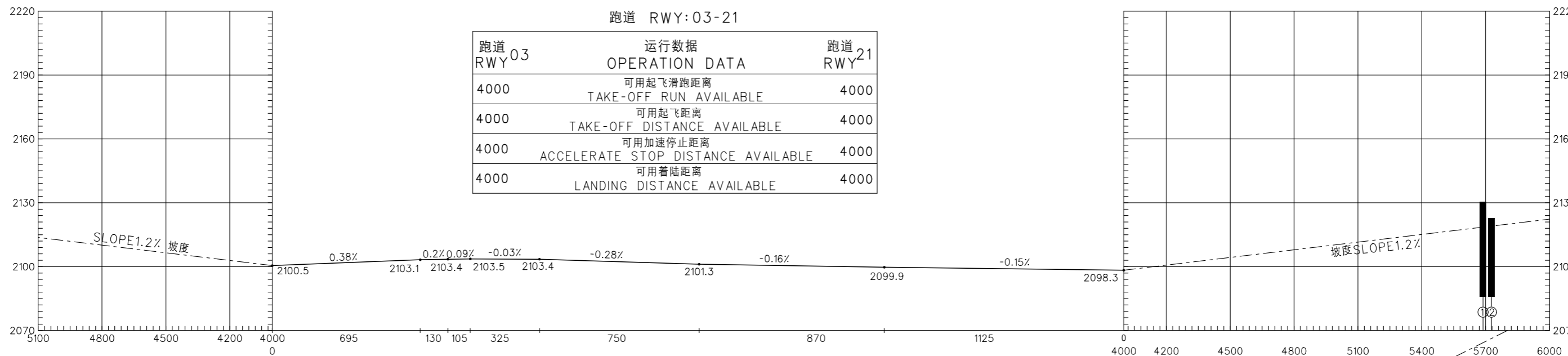
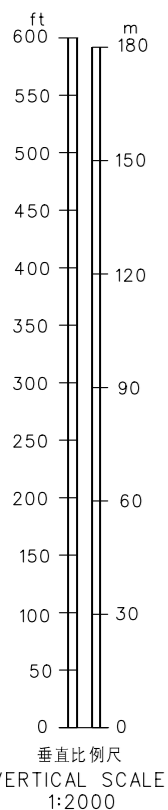
AERODROME OBSTRUCTION CHART-ICAO

TYPE A(OPERATING LIMITATIONS)

昆明/长水 ZPPP KUNMING/Changshui
RWY 03/21

尺度和方位为米,方位为磁方位 DIMENSIONS AND ELEVATIONS IN METERS BEARINGS ARE MAGNETIC

MAGNETIC VARIATION 磁差 1° W 西 机场标高 AD ELEV 2103.5



图例 LEGEND	
①	障碍物编号 IDENTIFICATION NR
▲	山 MTN

修正记录 AMENDMENT RECORD		
编号 Nr	日期 DATE	修正人 ENTERED BY