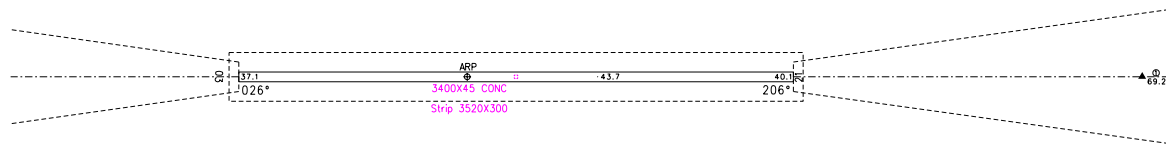
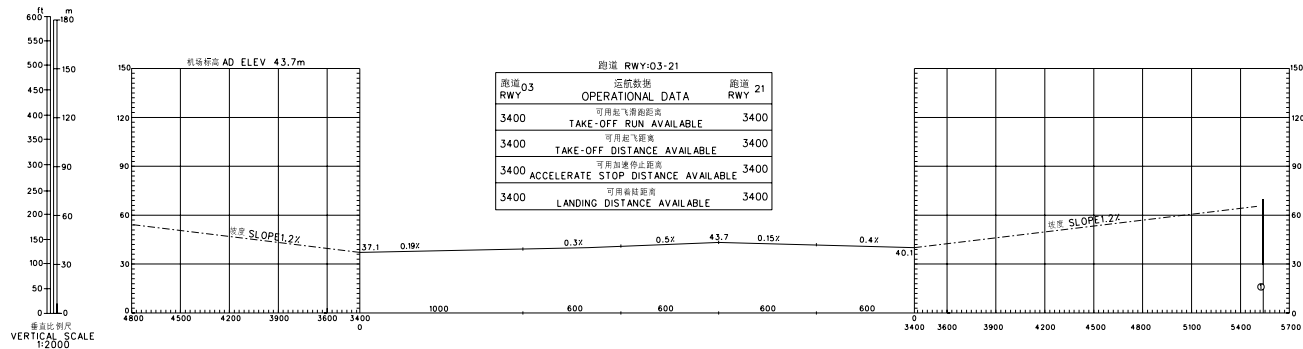


机场障碍物图-A型(运行限制)
AERODROME OBSTRUCTION CHART-ICAO
(TYPE A OPERATING LIMITATIONS)


南昌/昌北 ZSCN NANCHANG/Chongbei

尺度和标高为米,方位为磁方位 DIMENSIONS AND ELEVATIONS IN METERS BEARINGS ARE MAGNETIC

MAGNETIC VARIATION 磁差 3°W 西



水平比例尺 1:20000
HORIZONTAL SCALE
METERS



图例 LEGEND	
①	障碍物编号 IDENTIFICATION NR
▲	塔台 TOWER

修正记录 AMENDMENT RECORD		
编号 NR	日期 DATE	修正人 ENTERED BY

Changes: RWY length, OBST.