

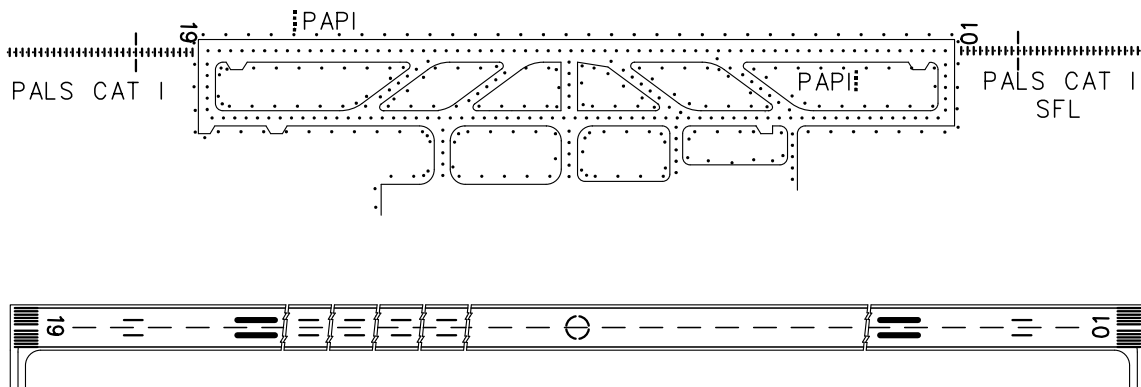
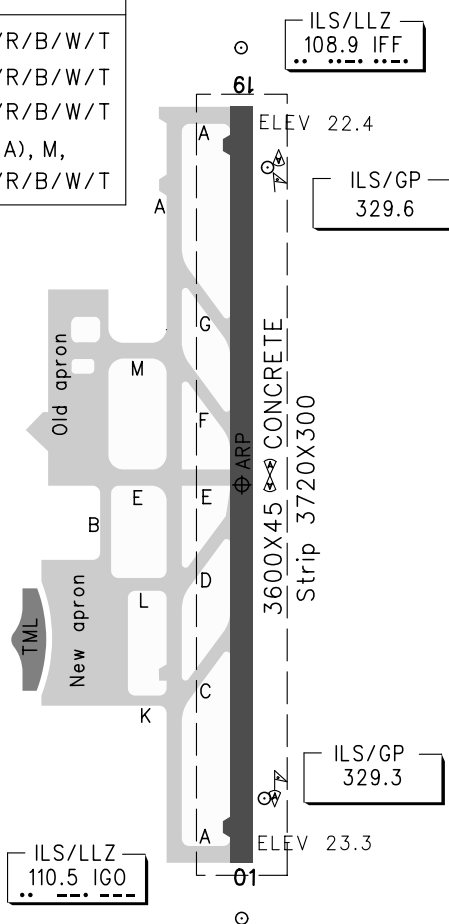

ATIS 127.05
 TWR 118.55(130.0)
 GND 121.85(0001-1200)

ZSJN JINAN/Yaoqiang
 N36° 51.5'E117° 12.9 ELEV 23m

AERODROME CHART

RWY	Direction	Bearing strength (PCN)
01	005°	RWY, TWY A, B, K, L, New apron: 83/R/B/W/T TWY E(east of A): 66/R/B/W/T
19	185°	TWY C, D, F, G: 55/R/B/W/T Main TWY A(north of C), E(west of A), M, Old apron: 52/R/B/W/T

BEARINGS ARE MAGNETIC
 ALTITUDES, DISTANCES,
 ELEVATIONS AND HEIGHTS
 IN METERS



	TAKE-OFF MINIMA(WITH RELIABLE ALTN)(m)				LIGHTS	
	RWY01		RWY19		RWY01	RWY19
	REDL	NIL(Day only)	REDL	NIL(Day only)		
A					PALS CAT I	PALS CAT I
B	RVR 400	RVR 500	RVR 400	RVR 500	PAPI	PAPI
C	VIS 800	VIS 800	VIS 800	VIS 800	REDL	REDL
D					RCLL	RCLL
					SFL	SFL

Changes: take-off minima.