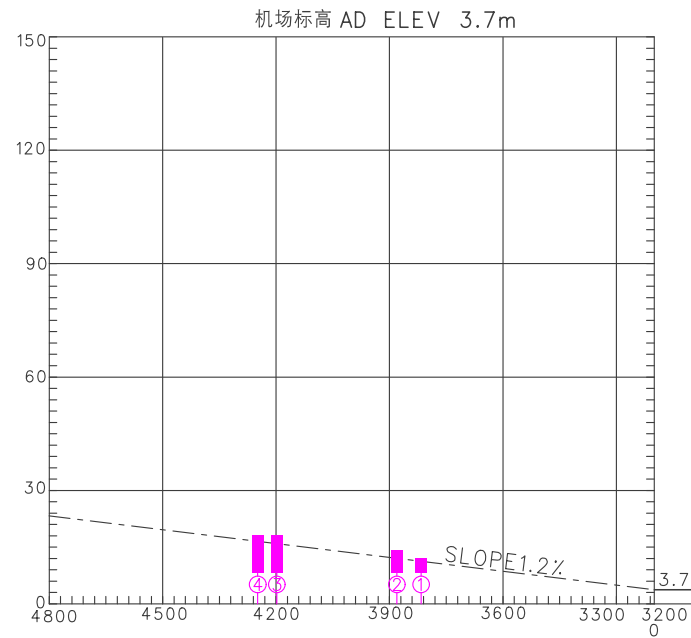
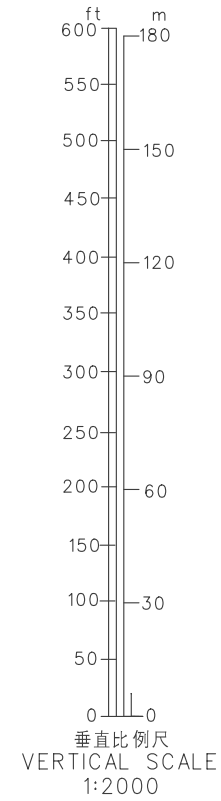


机场障碍物图-A型(运行限制)
 AERODROME OBSTRUCTION CHART-ICAO
 TYPE A(OPERATING LIMITATIONS)

宁波/栎社 ZSNB NINGBO/Lishe

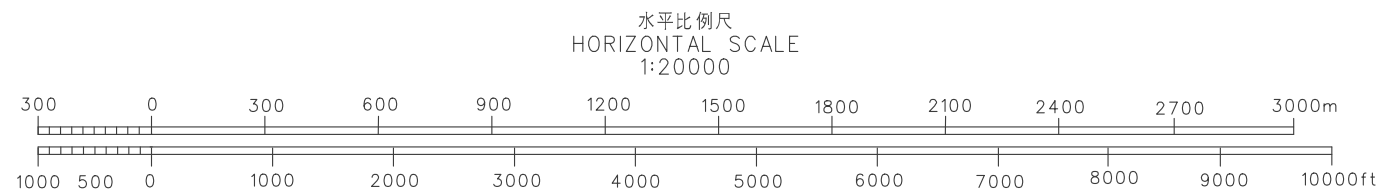
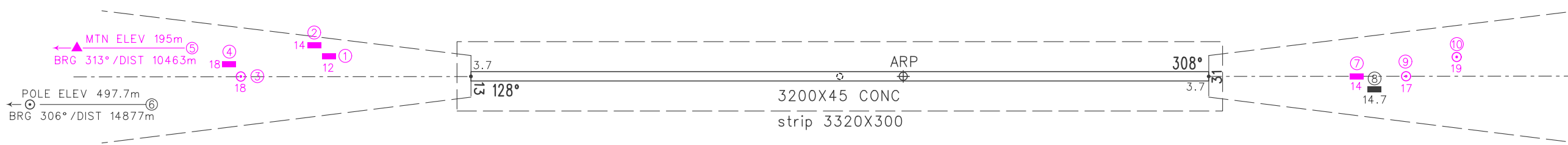
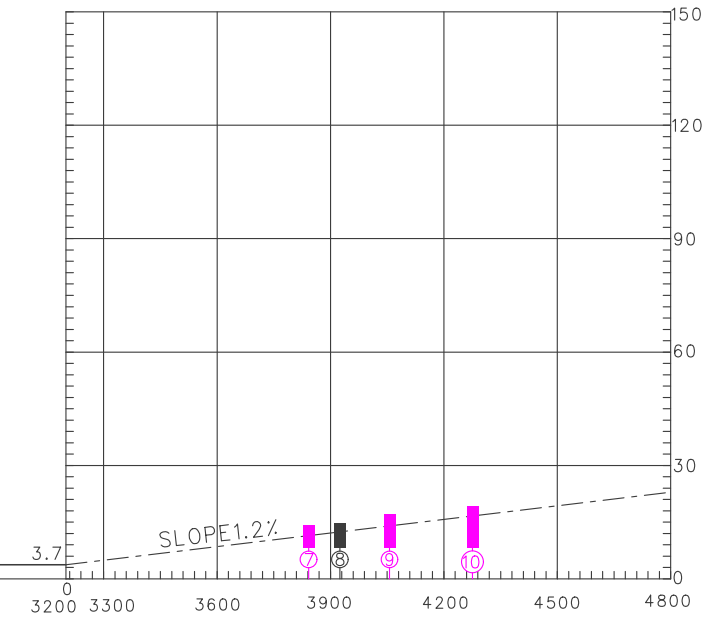
尺度和标高为米,方位为磁方位 DIMENSIONS AND ELEVATIONS IN METERS BEARINGS ARE MAGNETIC

MAGNETIC VARIATION 磁差 4° W 西



跑道 RWY:13-31

跑道 RWY 13	运行数据 OPERATIONAL DATA	跑道 RWY 31
3200	可用起飞滑跑距离 TAKE-OFF RUN AVAILABLE	3200
3200	可用起飞距离 TAKE-OFF DISTANCE AVAILABLE	3200
3200	可用加速停止距离 ACCELERATE STOP DISTANCE AVAILABLE	3200
3050	可用着陆距离 LANDING DISTANCE AVAILABLE	3200



图例 LEGEND	
①	障碍物编号 IDENTIFICATION NR
⊙	天线杆 POLE
■	建筑物 BUILDING OR LARGE STRUCTURE
▲	山 MTN

修正记录 AMENDMENT RECORD		
编号 Nr	日期 DATE	修正人 ENTERED BY

Changes: New OBSTs.