

机场障碍物图-A型(运行限制)

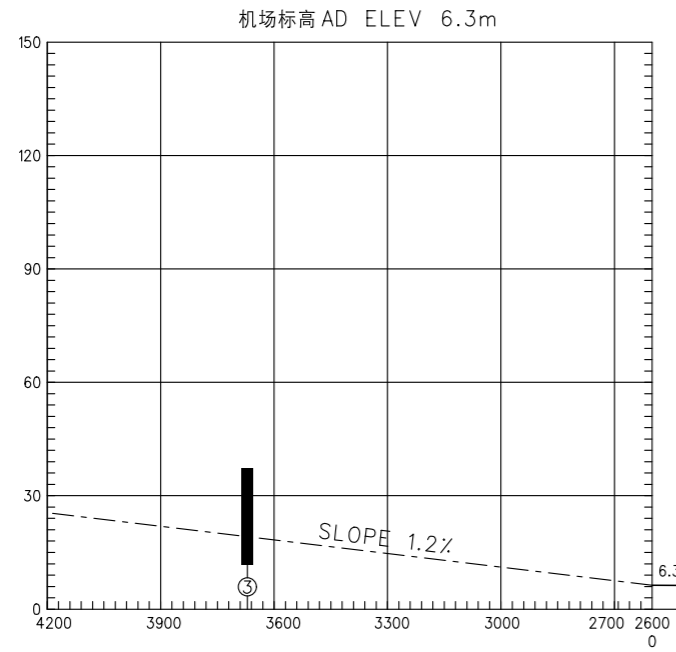
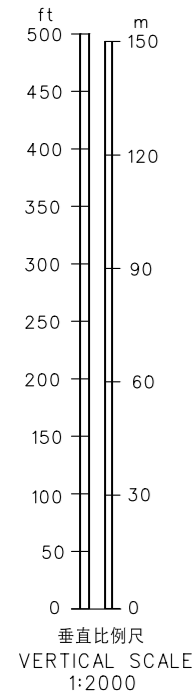
AERODROME OBSTRUCTION CHART-ICAO

TYPE A (OPERATING LIMITATIONS)

泉州/晋江 ZSQZ QUANZHOU/Jinjiang

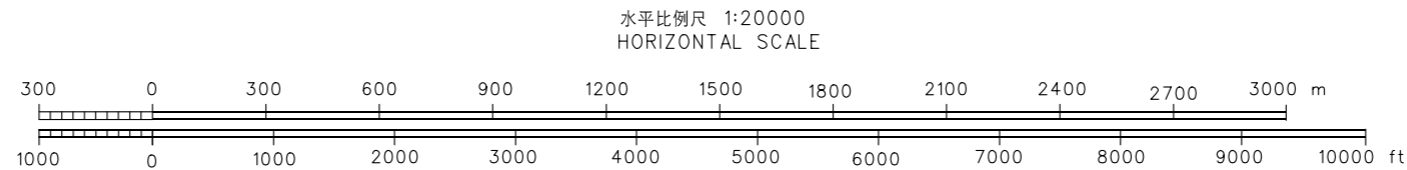
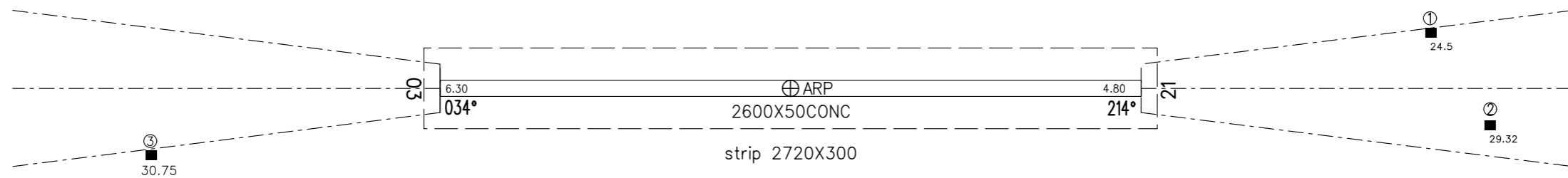
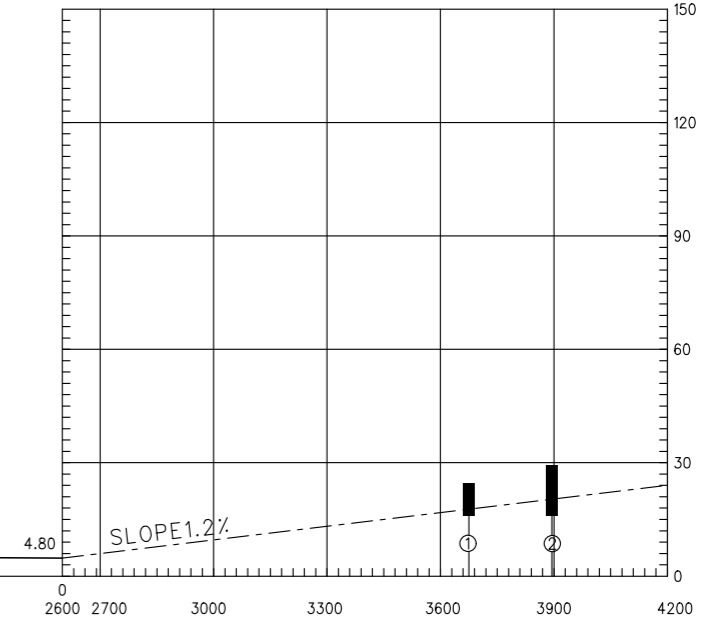
尺度和标高为米,方位为磁方位 DIMENSIONS AND ELEVATIONS IN METERS BEARINGS ARE MAGNETIC

MAGNETIC VARIATION 磁差 4° W 西



跑道 RWY: 03-21

跑道 RWY 03	运行数据 OPERATION DATA	跑道 RWY 21
2600	可用起飞滑跑距离 TAKE-OFF RUN AVAILABLE	2600
2600	可用起飞距离 TAKE-OFF DISTANCE AVAILABLE	2600
2600	可用加速停止距离 ACCELERATE STOP DISTANCE AVAILABLE	2600
2600	可用着陆距离 LANDING DISTANCE AVAILABLE	2600



图例 LEGEND	
①	障碍物编号 IDENTIFICATION NO
■	建筑物 BUILD OR LARGE STRUCTURE

修正记录 AMENDMENT RECORD		
编号 Nr	日期 DATE	修正人 ENTERED BY