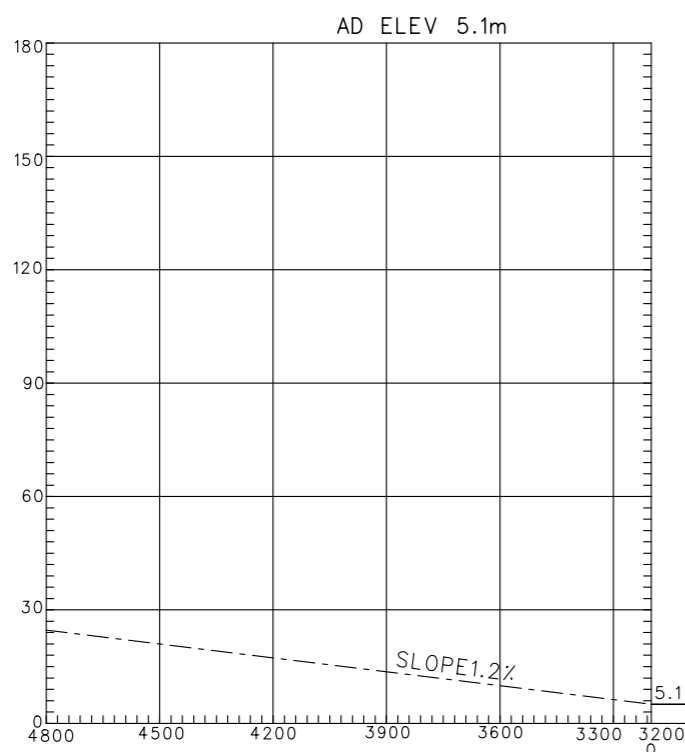
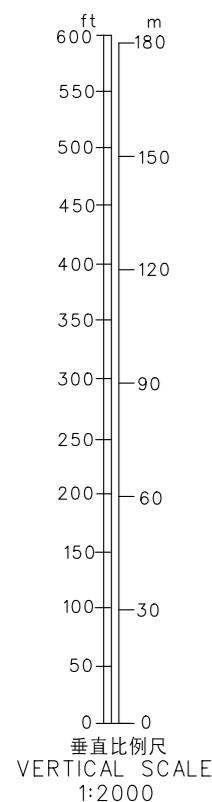


机场障碍物图-A型(运行限制)
AERODROME OBSTRUCTION CHART-ICAO
TYPE A(OPERATING LIMITATIONS)

温州/龙湾 ZSWZ WENZHOU/Longwan

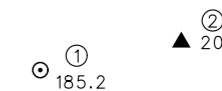
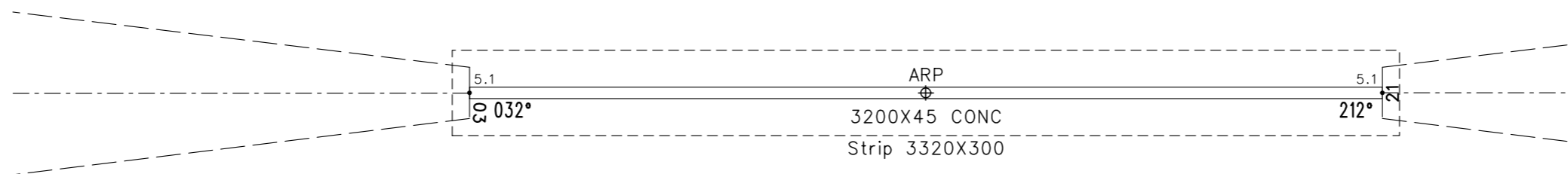
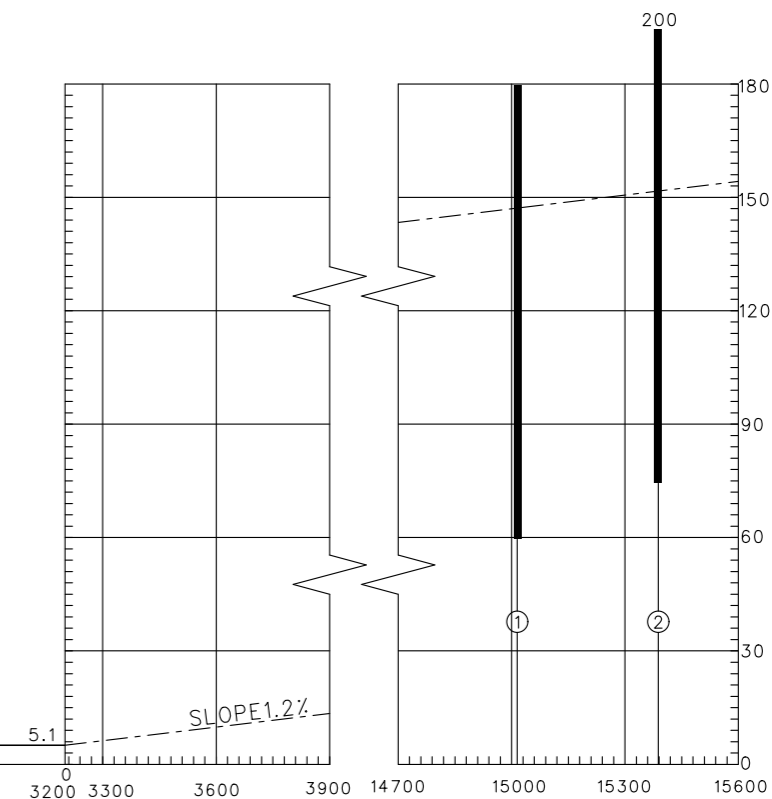
尺度和标高为米,方位为磁方位 DIMENSIONS AND ELEVATIONS IN METERS BEARINGS ARE MAGNETIC

MAGNETIC VARIATION 磁差 4° W 西



跑道RWY:03-21

跑道 RWY 03	运行数据 OPERATIONAL DATA	跑道 RWY 21
3200	可用起飞滑跑距离 TAKE-OFF RUN AVAILABLE	3200
3200	可用起飞距离 TAKE-OFF DISTANCE AVAILABLE	3200
3200	可用加速停止距离 ACCELERATE STOP DISTANCE AVAILABLE	3200
3200	可用着陆距离 LANDING DISTANCE AVAILABLE	3200



图例 LEGEND		修正记录 AMENDMENT RECORD		
①	障碍物编号 IDENTIFICATION NR	编号 Nr	日期 DATE	修正人 ENTERED BY
⊙	天线杆 POLE			
▲	山 MTN			
Changes: New chart.				

