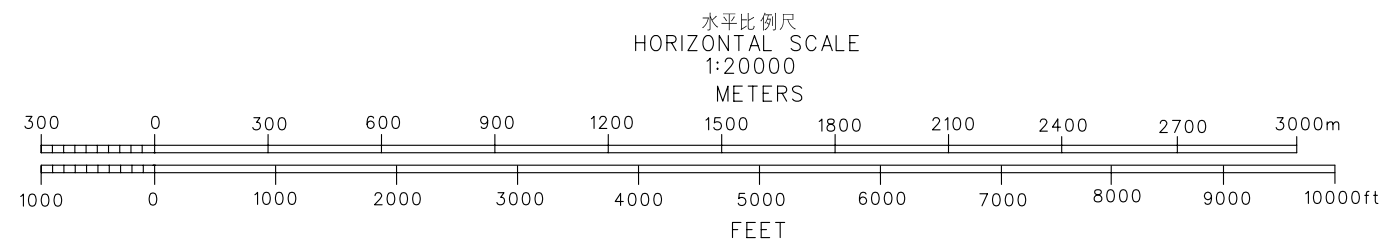
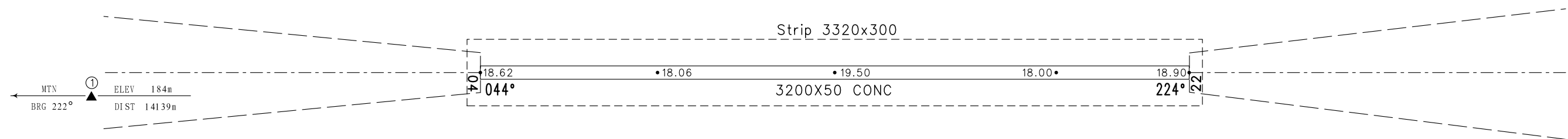
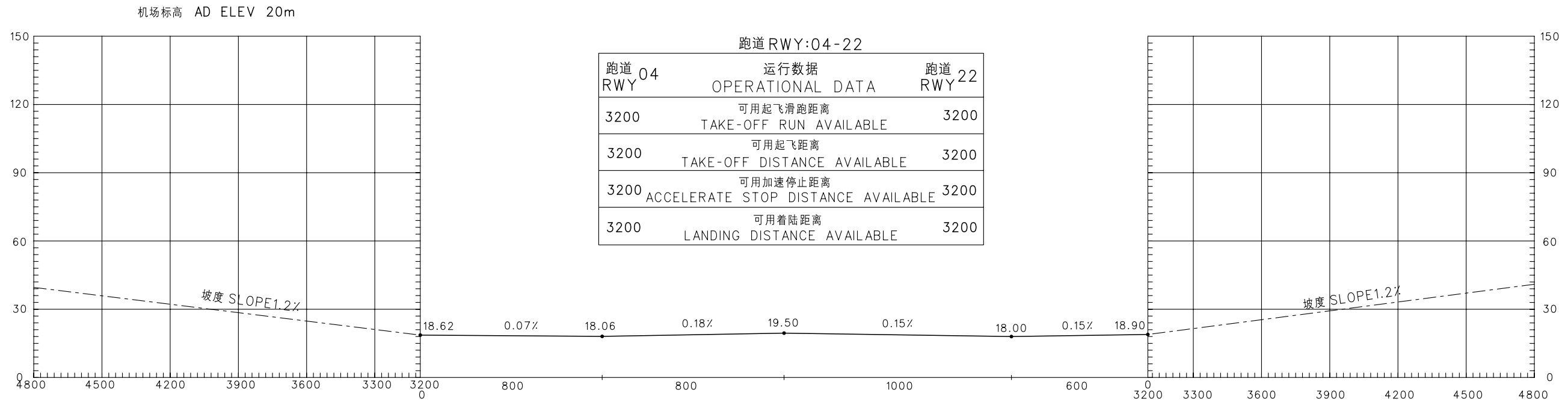
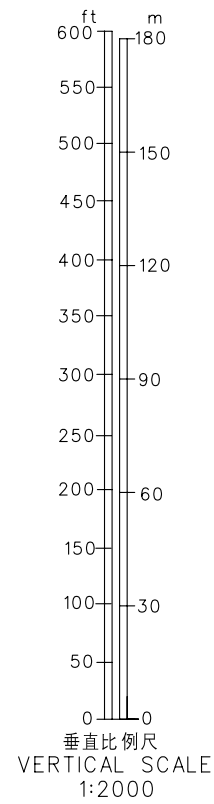


机场障碍物图-A型(运行限制)  
AERODROME OBSTRUCTION CHART-ICAO  
TYPE A(OPERATING LIMITATIONS)

烟台/莱山 ZSYT YANTAI/Laishan

尺度和标高为米,方位为磁方位 DIMENSIONS AND ELEVATIONS IN METERS BEARINGS ARE MAGNETIC

MAGNETIC VARIATION 磁差 6° W 西



图例  
LEGEND

|   |                            |
|---|----------------------------|
| ① | 障碍物编号<br>IDENTIFICATION NR |
| ▲ | 山<br>MTN                   |
|   |                            |
|   |                            |

修正记录  
AMENDMENT RECORD

| 编号<br>Nr | 日期<br>DATE | 修正人<br>ENTERED BY |
|----------|------------|-------------------|
|          |            |                   |
|          |            |                   |