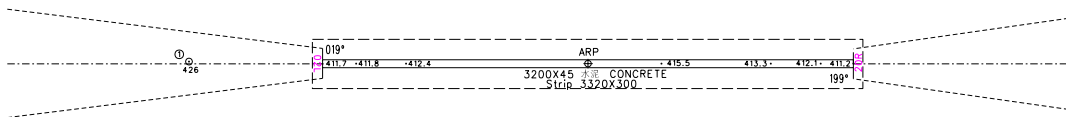
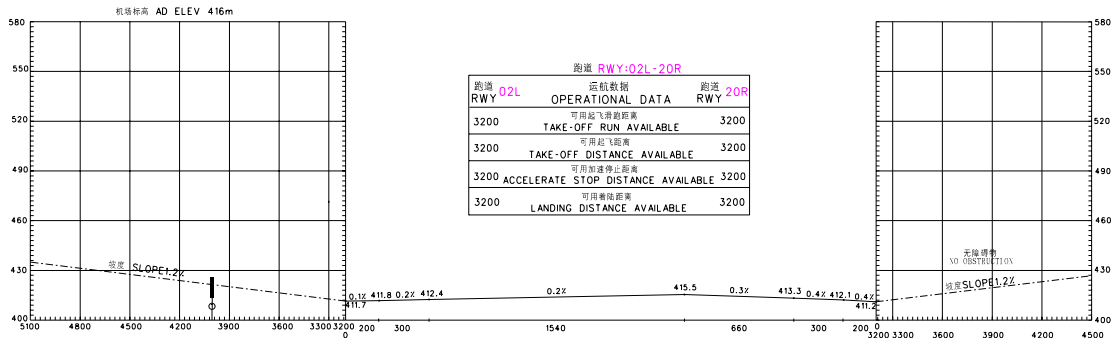
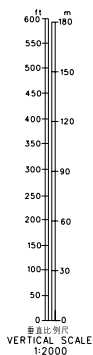


机场障碍物图-A型(运行限制)
AERODROME OBSTRUCTION CHART-ICAO
TYPE A(OPERATING LIMITATIONS)

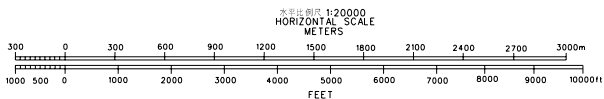
重庆/江北 ZUCK CHONGQING/Jiangbei
RWY 02L/20R

尺度和标高为米, 方位为磁方位 DIMENSIONS AND ELEVATIONS IN METERS BEARINGS ARE MAGNETIC

MAGNETIC VARIATION 磁差 2° W 西



图例 LEGEND	
①	障碍物编号 IDENTIFICATION NR
⊙	天塔杆 POLE



修正记录 AMENDMENT RECORD		
编号 Nr	日期 DATE	修正人 ENTERED BY

Changes: RWY designator.