

# STANDARD ARRIVAL CHART-INSTRUMENT

## ZUCK CHONGQING/Jiangbei

RWY02L/R


VAR2° W

BEARINGS ARE MAGNETIC  
ALTITUDES, ELEVATIONS  
AND HEIGHTS IN METERS  
DME DISTANCES IN  
NAUTICAL MILES  
DISTANCES IN KM

D-ATIS 131.45  
ATIS 126.4 (ARR)  
TWR 118.2 (118.65)

APP 125.2 (119.55) AP01  
120.85 (119.55) AP02  
119.1 (124.2) AP03

TL 3600  
TA 3000  
3300 (QNH ≥ 1031 HPA)  
2700 (QNH < 979 HPA)



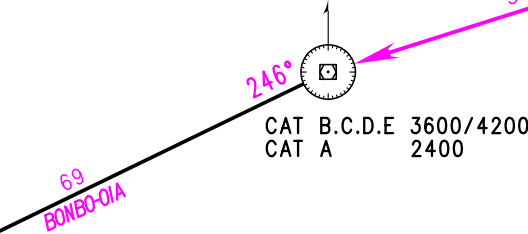
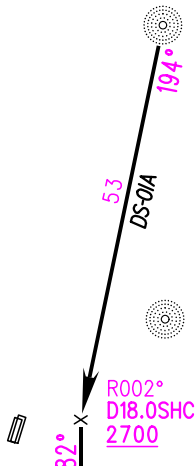
HELIUSHUI  
250 DS  
N30 12.0E106 50.9

CAT B.C.D.E 3000/3600  
CAT A 2400

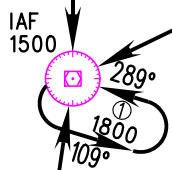
TONGJINGCHANG  
241 OS  
N29 51.1E106 50.8

FULING  
114.0 FLG  
CH 87X  
N29 42.0E107 22.7

BONBO  
N29 47.2  
E107 42.6

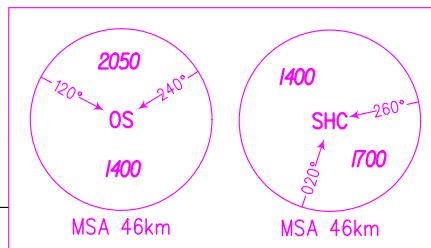


CHANGSHENGQIAO  
111.0 SHC  
CH 47X  
N29 25.9E106 43.7



CAT B.C.D.E 3000  
CAT A 2400

QIJIANG  
112.7 QJG  
CH 74X  
N29 03.1E106 39.9



Changes: Procedures, AP03.