

STANDARD ARRIVAL CHART-INSTRUMENT

ZUCK CHONGQING/Jiangbei RWY20L/R

VAR2° W

RWY20L/R

BEARINGS ARE MAGNETIC
ALTITUDES, ELEVATIONS
AND HEIGHTS IN METERS
DME DISTANCES IN
NAUTICAL MILES
DISTANCES IN KM

D-ATIS 131.45
ATIS 126.4 (ARR)
TWR 118.2 (118.65)

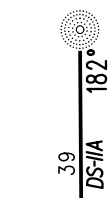
APP 125.2 (119.55) AP01
120.85 (119.55) AP02
119.1 (124.2) AP03

TL 3600
TA 3000
3300 (QNH ≥ 1031 HPA)
2700 (QNH < 979 HPA)



HELIUSHUI
250 DS
N30 12.0E106 50.9

CAT B.C.D.E 3000/3600
CAT A 2400



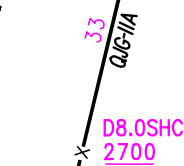
IAF 1500

TONGJINGCHANG
241 OS
N29 51.1E106 50.8



84
BONBO-IIA

277°
BONBO
N29 47.2
E107 42.6

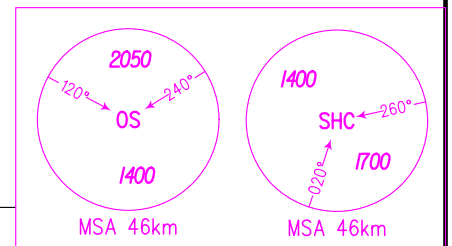


CHANGSHENGQIAO
111.0 SHC
CH 47X
N29 25.9E106 43.7



QIJIANG
112.7 QJG
CH 74X
N29 03.1E106 39.9

CAT B.C.D.E 3000
CAT A 2400



Changes: Procedures, AP03.