

STANDARD ARRIVAL CHART-INSTRUMENT

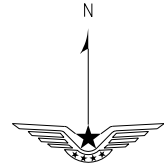
VAR1° W

ATIS 127.05
APP 126.05(119.45)
TWR 118.3(118.05)

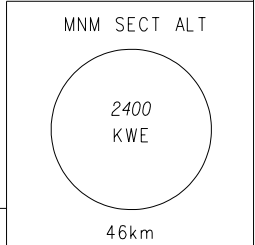
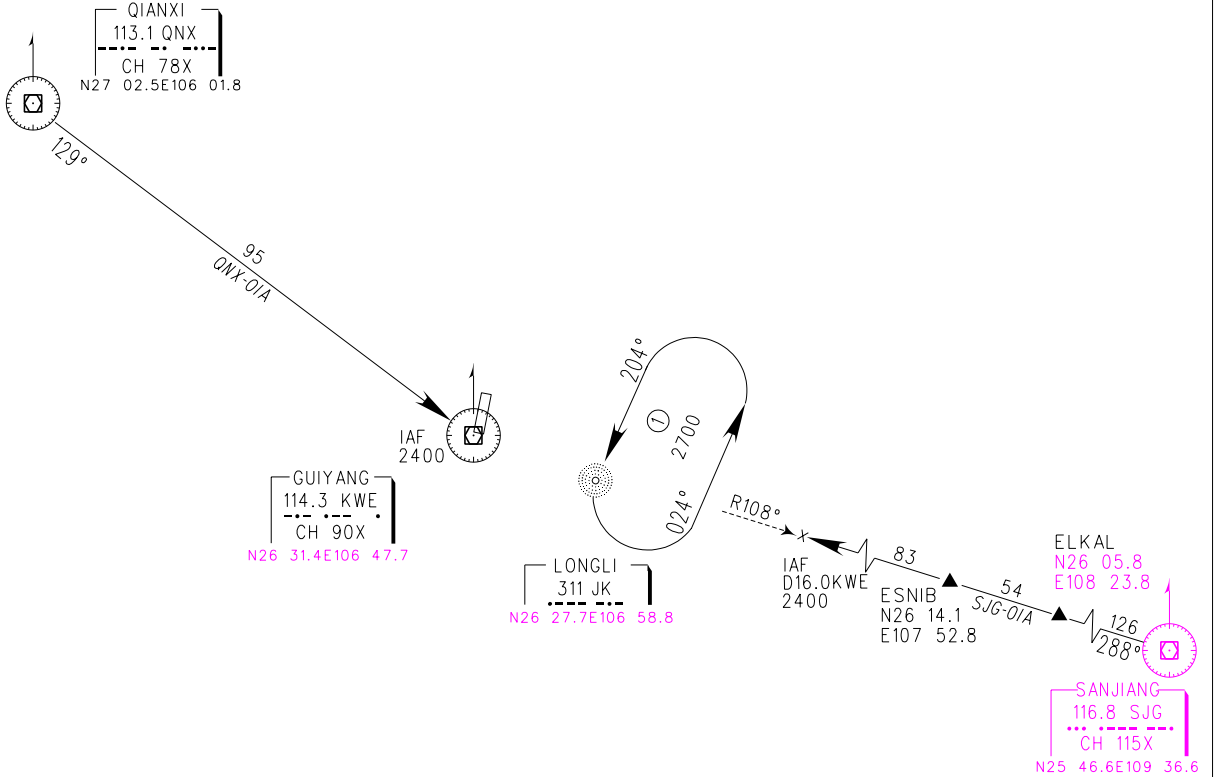
ZUGY GUIYANG/Longdongbao
RWY01

BEARINGS ARE MAGNETIC
ALTITUDES, ELEVATIONS
AND HEIGHTS IN METERS
DME DISTANCES IN
NAUTICAL MILES
DISTANCES IN KM

TL 3600
TA 3000
3300(QNH≥1031HPA)
2700(QNH≤979HPA)



NOT TO SCALE



Changes: 'R0' withdrawn, coordinates of 'KWE', 'JK', 'SJG', 'ELKAL'.