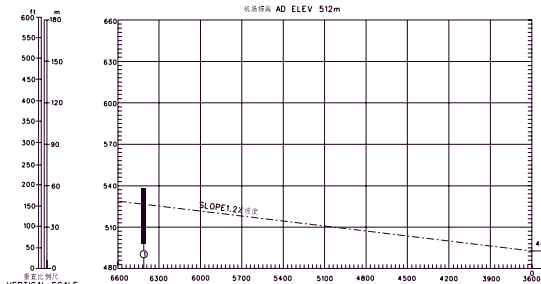


机场障碍物图-A型(运行限制)  
AERODROME OBSTRUCTION CHART-ICAO  
TYPE A(OPERATING LIMITATIONS)

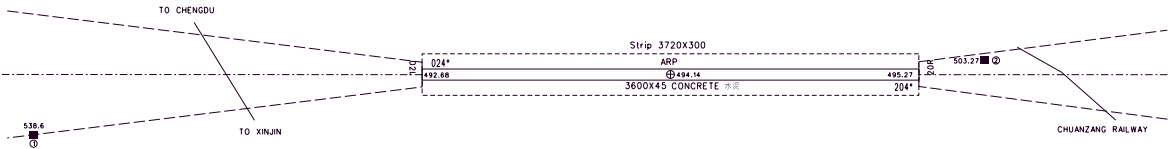
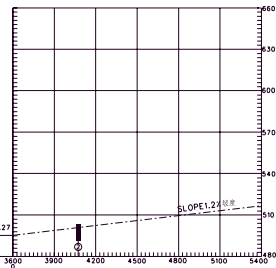
成都/双流 ZUUU CHENGDU/Shuangliu  
RWY 02L/20R

尺度和标高关系, 方位为磁方位 DIMENSIONS AND ELEVATIONS IN METERS BEARINGS ARE MAGNETIC

MAGNETIC VARIATION 磁差 1°40'W 甚



跑道 RWY 02L	运行数据 OPERATIONAL DATA	跑道 RWY 20R
3600	可用起飞滑跑距离 TAKE-OFF RUN AVAILABLE	3600
3200(FM A2)	可用起飞滑跑距离 TAKE-OFF RUN AVAILABLE	3600
3600	可用起飞距离 TAKE-OFF DISTANCE AVAILABLE	3600
3200(FM A2)	可用起飞距离 TAKE-OFF DISTANCE AVAILABLE	3600
3600	可用加速停止距离 ACCELERATE STOP DISTANCE AVAILABLE	3600
3200(FM A2)	可用加速停止距离 ACCELERATE STOP DISTANCE AVAILABLE	3600
3600	可用着陆距离 LANDING DISTANCE AVAILABLE	3600
	可用着陆距离 LANDING DISTANCE AVAILABLE	3600



图例 LEGEND	
①	障碍物编号 IDENTIFICATION NR
⊙	杆状物 POLE
*	树 TREE
■	建筑物或大型结构 BUILDING OR LARGE STRUCTURE
—	道路 ROAD



修正记录 AMENDMENT RECORD		
编号 Nr	日期 DATE	修正人 ENTERED BY

Change: Operational data