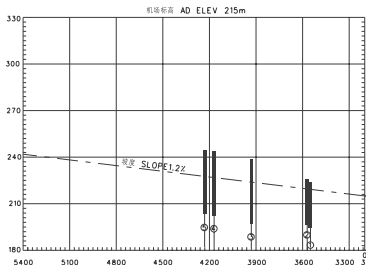
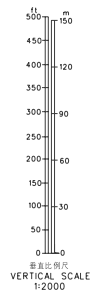


机场障碍物图-A型(运行限制)
AERODROME OBSTRUCTION CHART-ICAO
TYPE A(OPERATING LIMITATIONS)

长春/龙嘉 ZYCC CHANGCHUN/Longjia
RWY 06/24

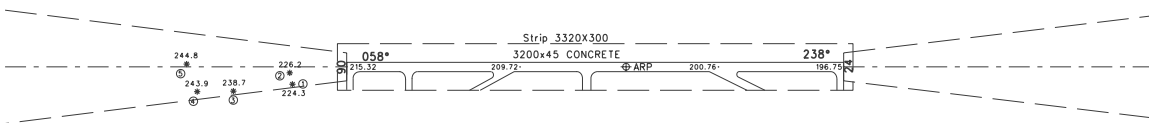
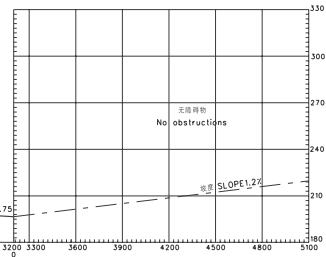
尺寸和标高为米,方位为磁方位 DIMENSIONS AND ELEVATIONS IN METERS BEARINGS ARE MAGNETIC

MAGNETIC VARIATION 磁差 9° W

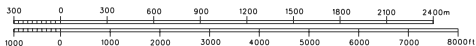


跑道 RWY:06-24

跑道 06	运行数据	跑道 24
RWY 06	OPERATIONAL DATA	RWY 24
3200	可用起飞距离 TAKE-OFF RUN AVAILABLE	3200
3200	可用起飞距离 TAKE-OFF DISTANCE AVAILABLE	3200
3200	可用加速停止距离 ACCELERATE STOP DISTANCE AVAILABLE	3200
3200	可用着陆距离 LANDING DISTANCE AVAILABLE	3200



水平比例尺
HORIZONTAL SCALE
1:20000



图例
LEGEND

①	障碍物编号 IDENTIFICATION NR
*	树 TREE

修订记录

AMENDMENT RECORD		
编号 NO	日期 DATE	修正人 ENTERED BY