

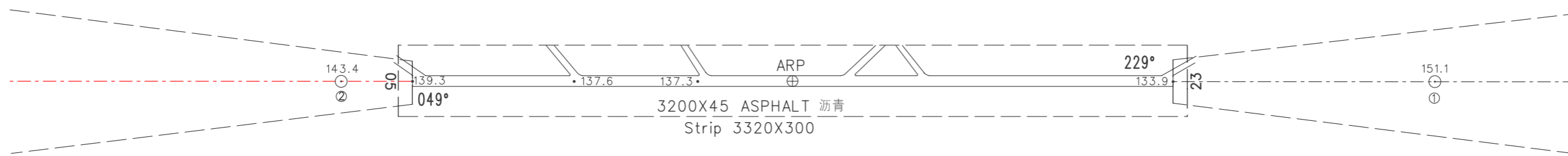
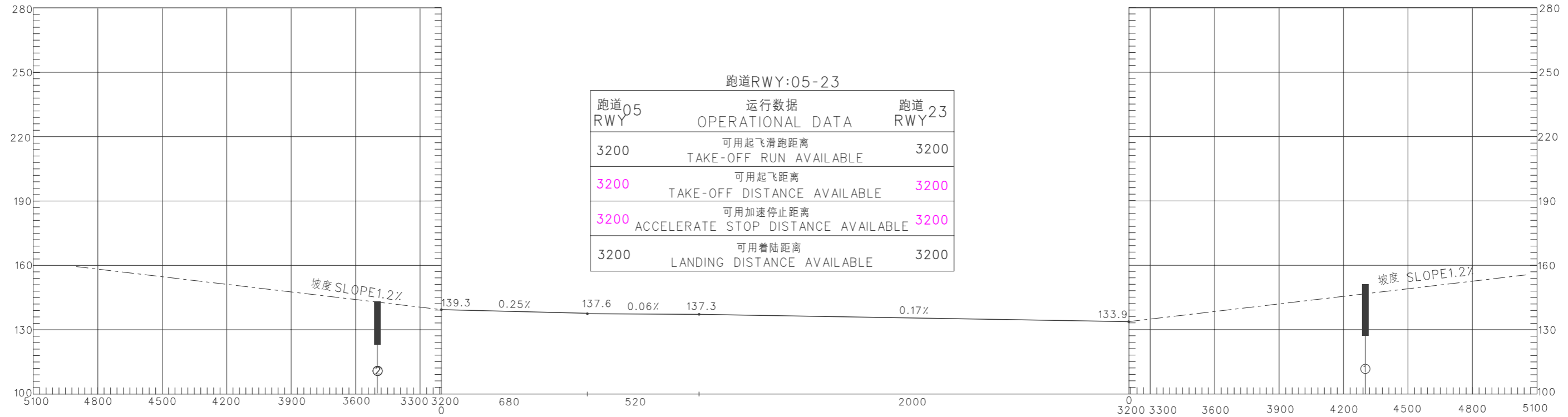
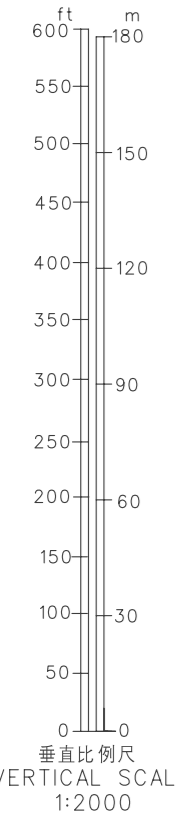
机场障碍物图-A型(运行限制) AERODROME OBSTRUCTION CHART-ICAO TYPE A(OPERATING LIMITATIONS)

哈尔滨/太平 ZYHB HARBIN/Taiping

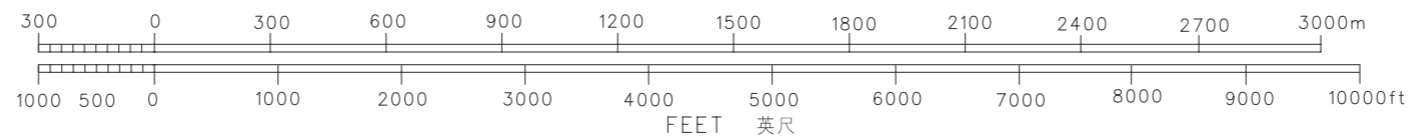
尺度和标高为米,方位为磁方位 DIMENSIONS AND ELEVATIONS IN METERS BEARINGS ARE MAGNETIC

MAGNETIC VARIATION 磁差 10° W 西

机场标高 AD ELEV 139m



水平比例尺 1:20000
HORIZONTAL SCALE
METERS 米



图例
LEGEND

①	障碍物编号 IDENTIFICATION NR
⊙	天线杆 POLE
▬	停止道 SWY

修正记录
AMENDMENT RECORD

编号 Nr	日期 DATE	修正人 ENTERED BY